

**Adraskan District**  
Hirat Province  
AFGHANISTAN



**LEGEND**

- SETTLEMENTS**
- Capital
  - Province Center
  - District Center
  - Villages
- BOUNDARIES**
- International
  - Provincial
  - District
- ROADS**
- Primary
  - Secondary
  - Track
- Drainages**
- River
  - Stream
  - Lake

**NOTE**

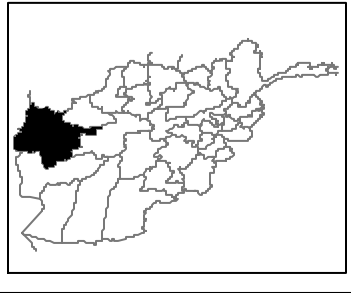
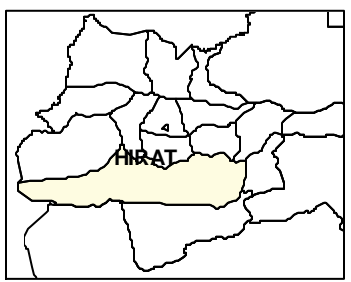
The boundaries & names on the map do not imply Official Endorsement Or Acceptance by the United Nation.

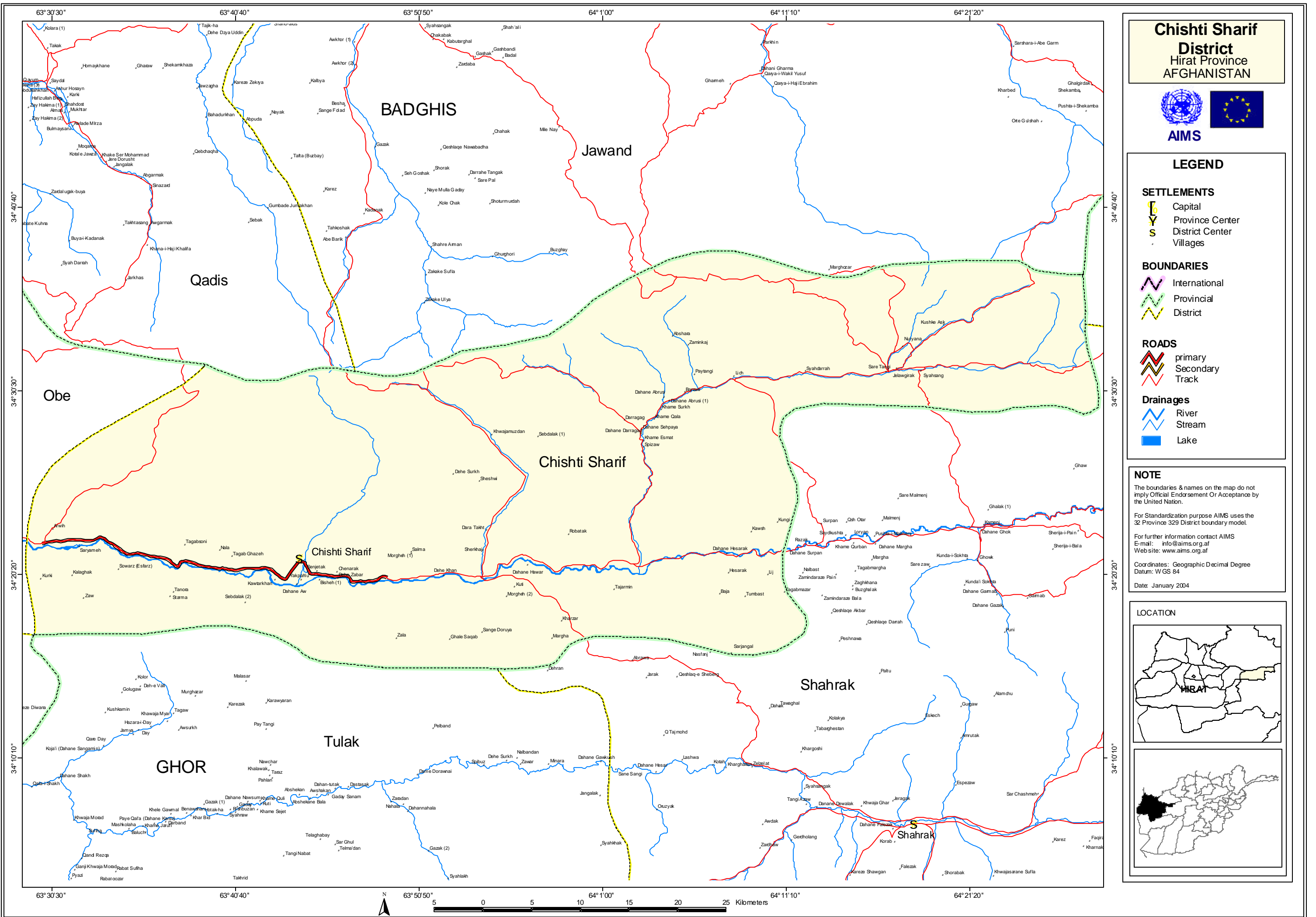
For Standardization purpose AIMS uses the 32 Province 329 District boundary model.

For further information contact AIMS  
E-mail: [info@aims.org.af](mailto:info@aims.org.af)  
Web site: [www.aims.org.af](http://www.aims.org.af)

Coordinates: Geographic Decimal Degree  
Datum: WGS 84  
Date: January 2004

**LOCATION**





**Chishti Sharif District**  
 Hirat Province  
 AFGHANISTAN



**LEGEND**

- SETTLEMENTS**
- Capital
  - Province Center
  - District Center
  - Villages
- BOUNDARIES**
- International
  - Provincial
  - District
- ROADS**
- primary
  - Secondary
  - Track
- Drainages**
- River
  - Stream
  - Lake

**NOTE**

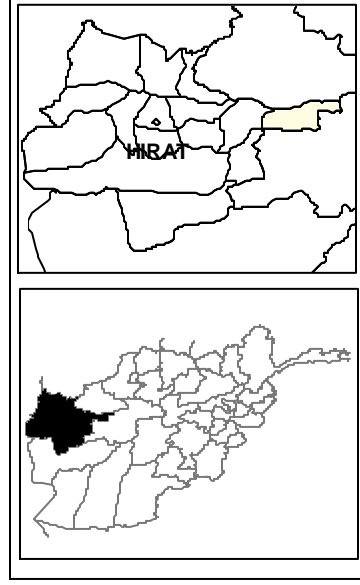
The boundaries & names on the map do not imply Official Endorsement Or Acceptance by the United Nation.

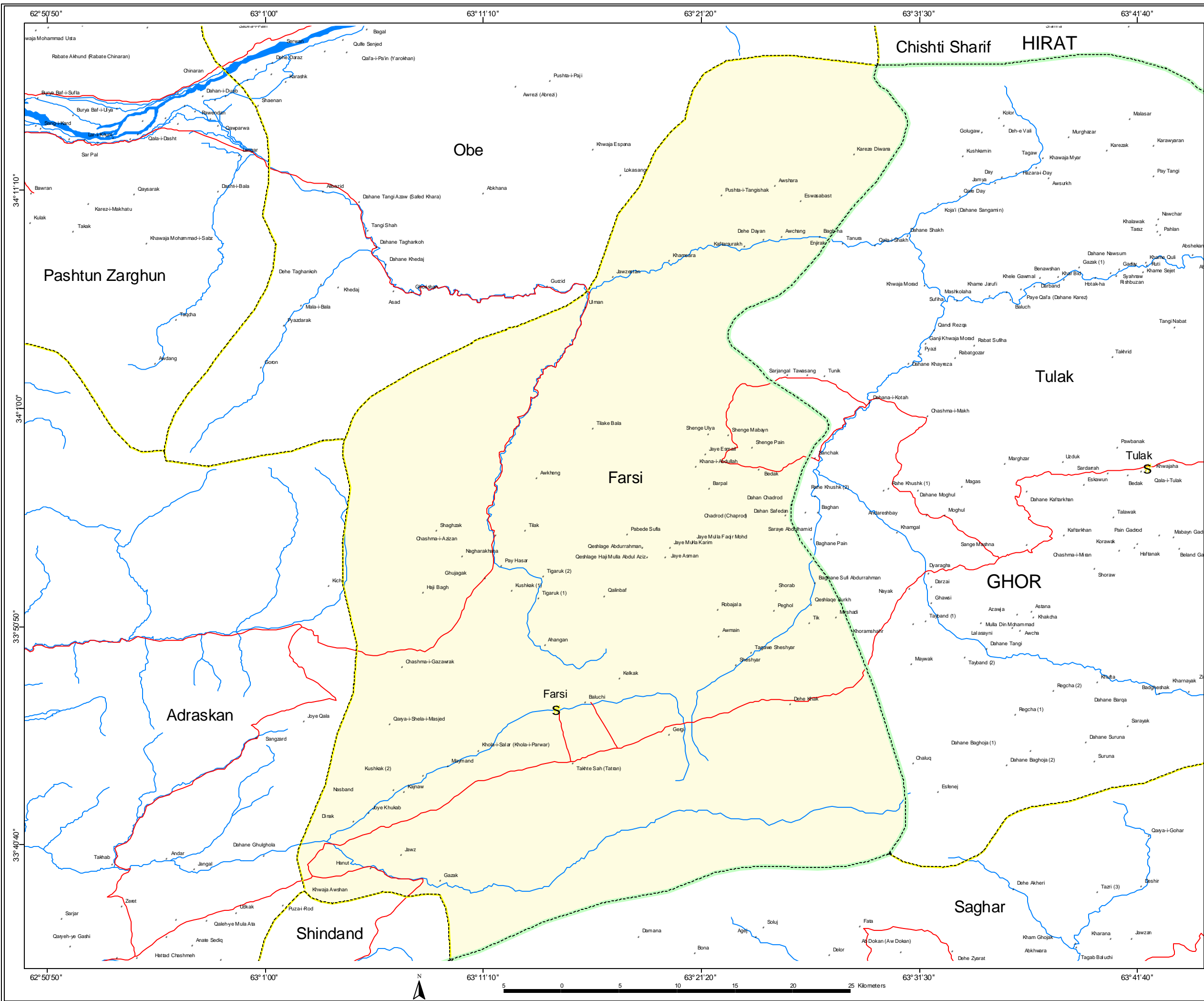
For Standardization purpose AIMS uses the 32 Province 329 District boundary model.

For further information contact AIMS  
 E-mail: [info@aims.org.af](mailto:info@aims.org.af)  
 Web site: [www.aims.org.af](http://www.aims.org.af)

Coordinates: Geographic Decimal Degree  
 Datum: WGS 84  
 Date: January 2004

**LOCATION**





**Farsi District**  
Hirat Province  
AFGHANISTAN



**LEGEND**

- SETTLEMENTS**
- Capital
  - Province Center
  - District Center
  - Villages
- BOUNDARIES**
- International
  - Provincial
  - District
- ROADS**
- primary
  - Secondary
  - Track
- Drainages**
- River
  - Stream
  - Lake


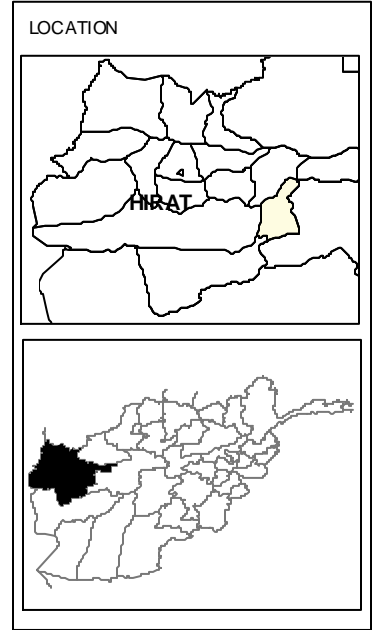
**NOTE**

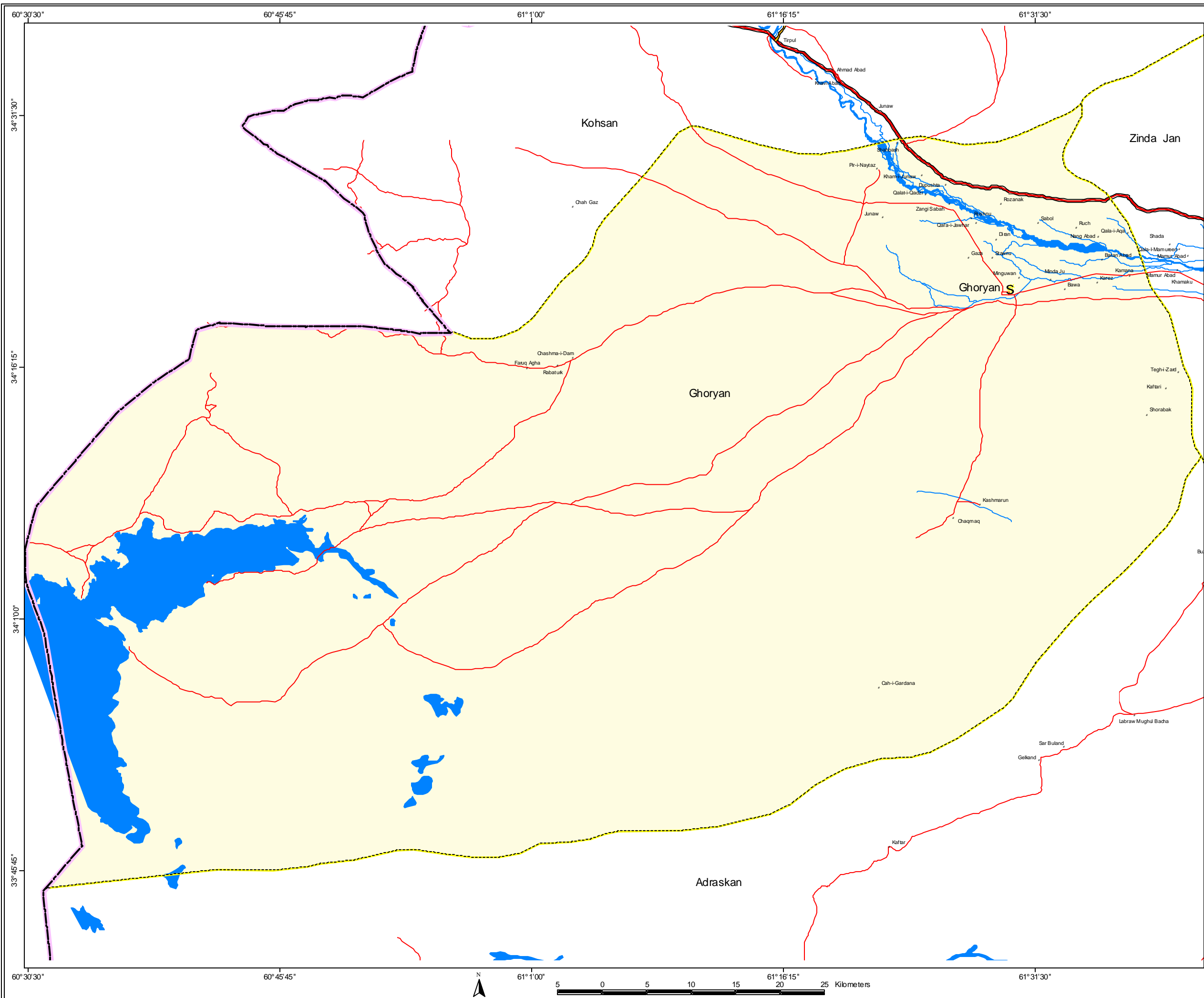
The boundaries & names on the map do not imply Official Endorsement Or Acceptance by the United Nation.

For Standardization purpose AIMS uses the 32 Province 329 District boundary model.

For further information contact AIMS  
E-mail: [info@aims.org.af](mailto:info@aims.org.af)  
Web site: [www.aims.org.af](http://www.aims.org.af)

Coordinates: Geographic Decimal Degree  
Datum: WGS 84  
Date: January 2004





**Ghoryan District**  
 Hirat Province  
 AFGHANISTAN



**LEGEND**

- SETTLEMENTS**
- Capital
  - Province Center
  - District Center
  - Villages
- BOUNDARIES**
- International
  - Provincial
  - District
- ROADS**
- primary
  - Secondary
  - Track
- Drainages**
- River
  - Stream
  - Lake

**NOTE**

The boundaries & names on the map do not imply Official Endorsement Or Acceptance by the United Nation.

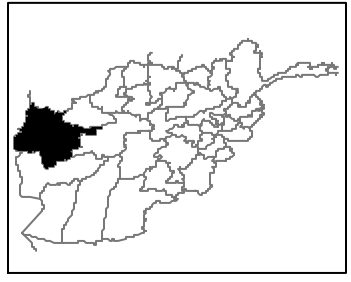
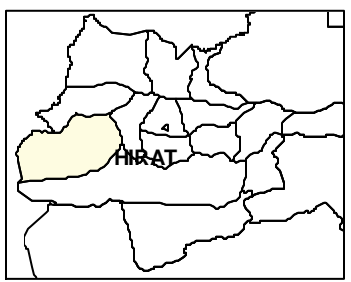
For Standardization purpose AIMS uses the 32 Province 329 District boundary model.

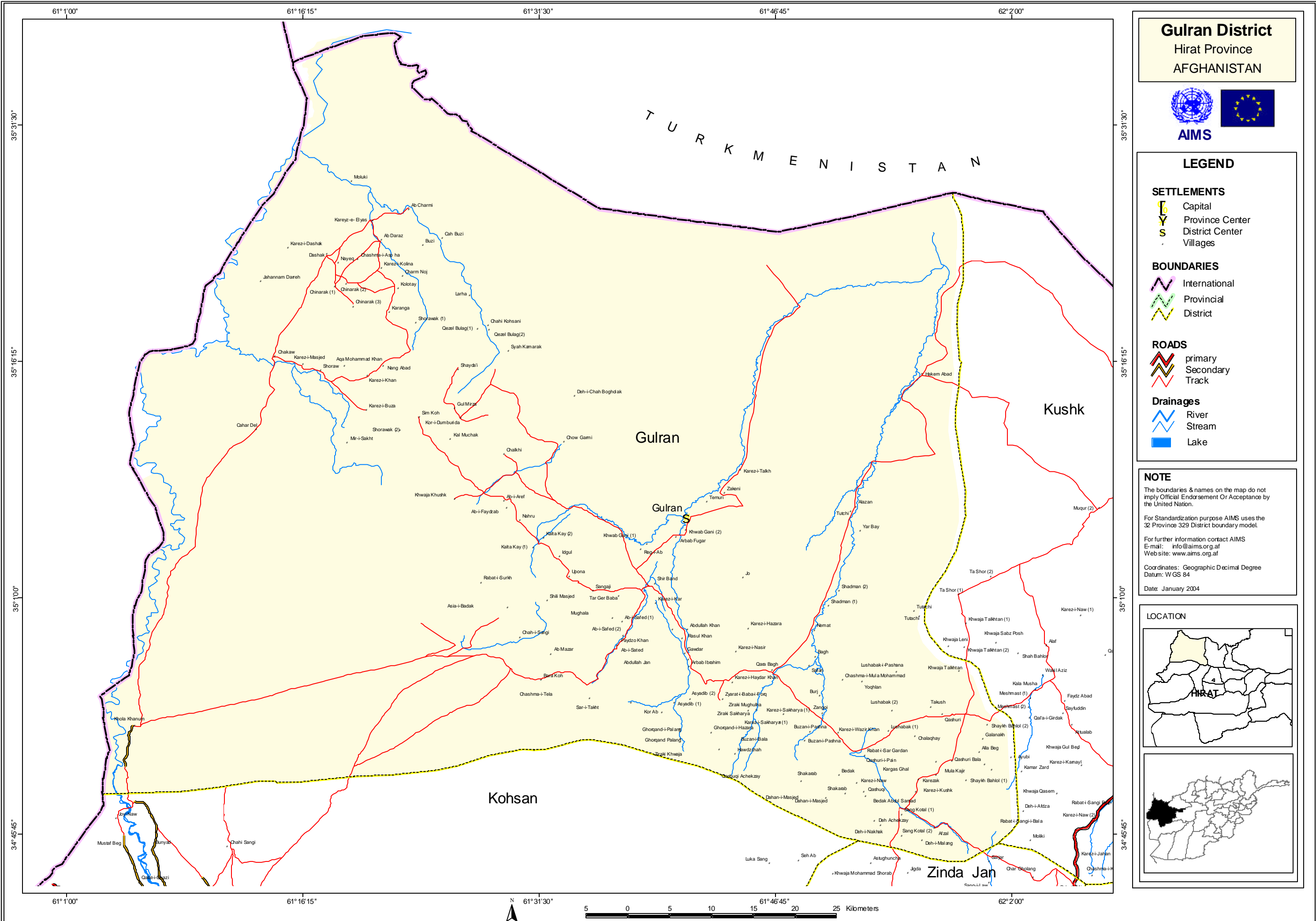
For further information contact AIMS  
 E-mail: [info@aims.org.af](mailto:info@aims.org.af)  
 Website: [www.aims.org.af](http://www.aims.org.af)

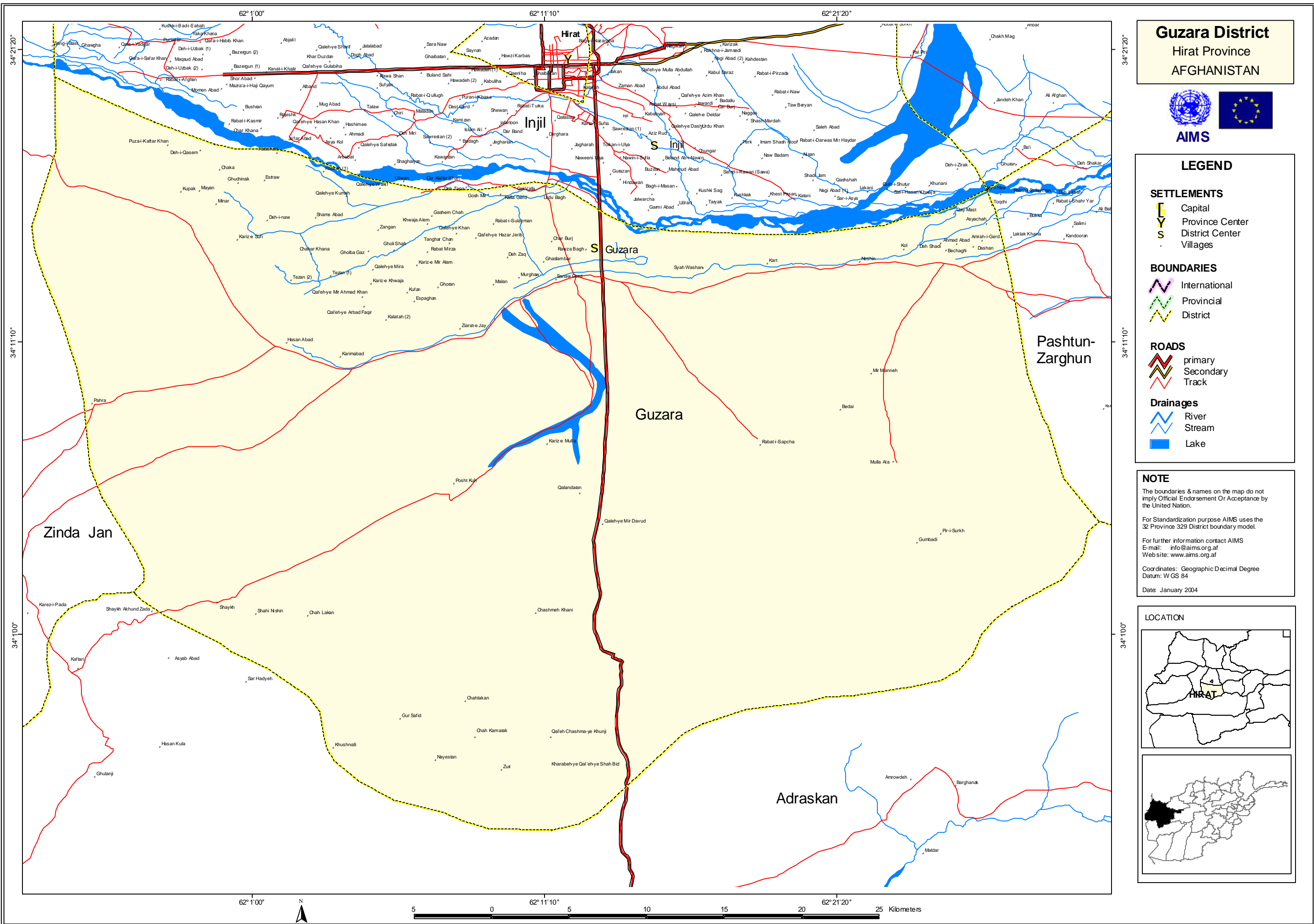
Coordinates: Geographic Decimal Degree  
 Datum: WGS 84

Date: January 2004

**LOCATION**

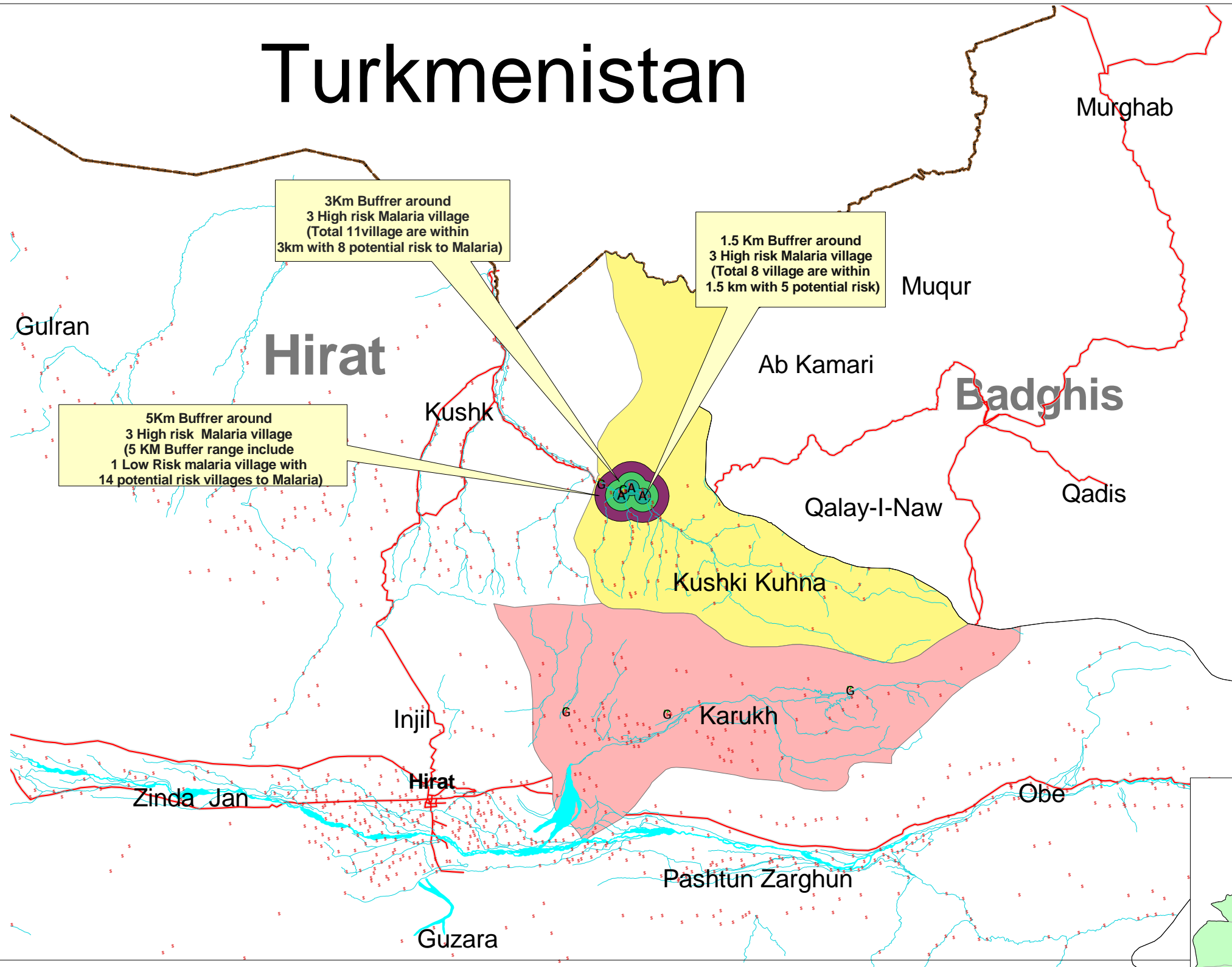






# Turkmenistan

## Malaria Disease Outbreak Western Region September, 2003



3Km Buffer around  
3 High risk Malaria village  
(Total 11 village are within  
3km with 8 potential risk to Malaria)

1.5 Km Buffer around  
3 High risk Malaria village  
(Total 8 village are within  
1.5 km with 5 potential risk)

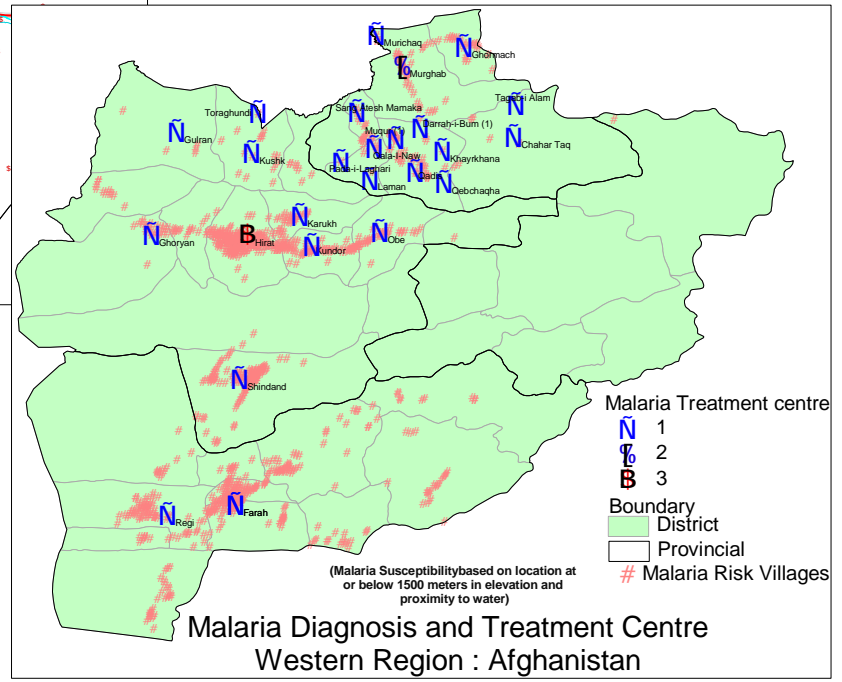
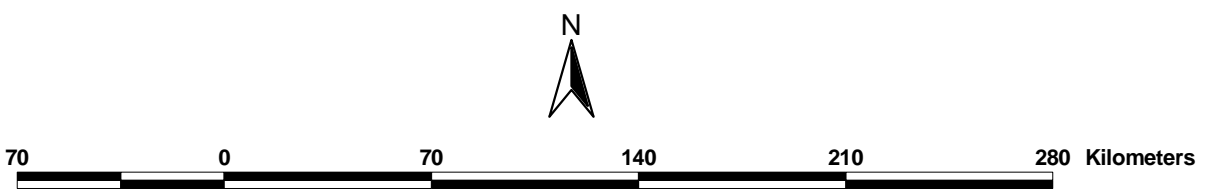
5Km Buffer around  
3 High risk Malaria village  
(5 KM Buffer range include  
1 Low Risk malaria village with  
14 potential risk villages to Malaria)

### Legend

- s Village Points
- Malaria cases (Risk scale)
  - G PV -Low Risk
  - A PF -High Risk(Chances of Death)
- ▬ Lake
- ▬ River
- ▬ Roads
- Malaria High Risk Area Analysis
  - 1.5KM Buffer
  - 3 KM Buffer
  - 5KM Buffer
- Number of Malaria Patient
  - 47
  - 243
- Boundaries
  - District
  - Provincial
  - International
  - Regional

**Note:**  
The Present map is projected as per Data from the WHO- Malaria, Western Region, Afghanistan September, 2003  
The boundary and the Names do not imply any official endorsement or acceptance by United Nations.  
For further information contact AIMS  
E-mail: info@aims.org.pk  
<www.aims.org.pk>

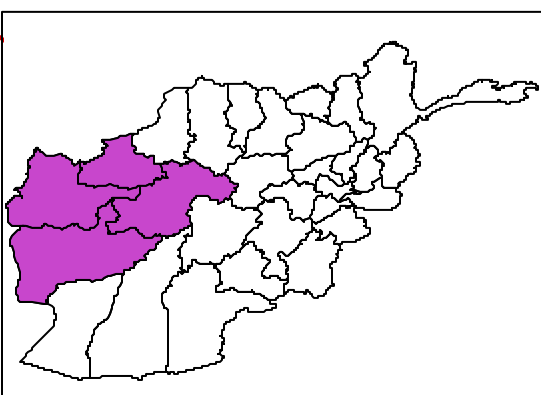

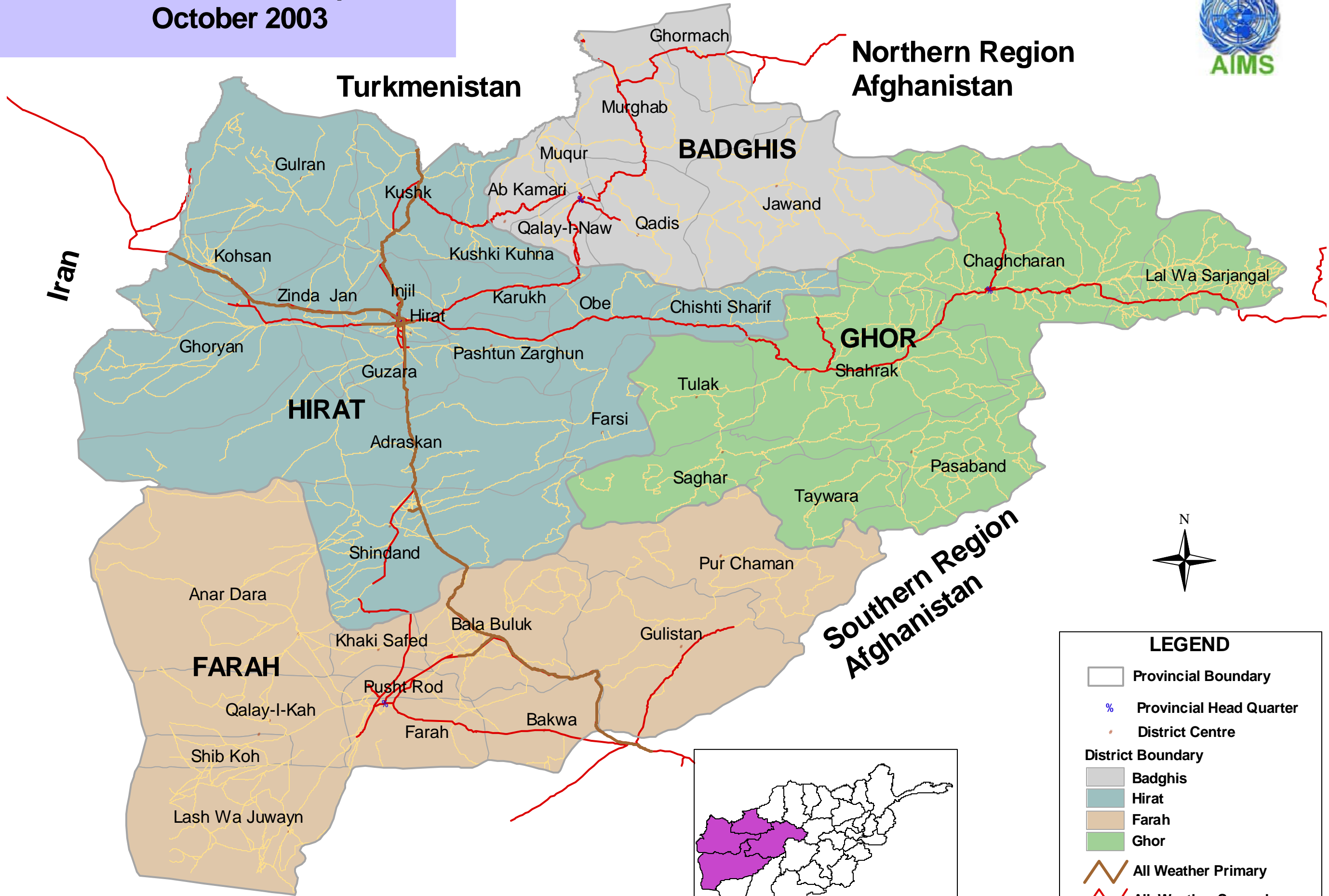
Source: 1993 FAO Landcover Map  
1993 USGS GTOPO30DEM  
2003 AIMS Village Database



(Malaria Susceptibility based on location at or below 1500 meters in elevation and proximity to water)

### Malaria Diagnosis and Treatment Centre Western Region : Afghanistan

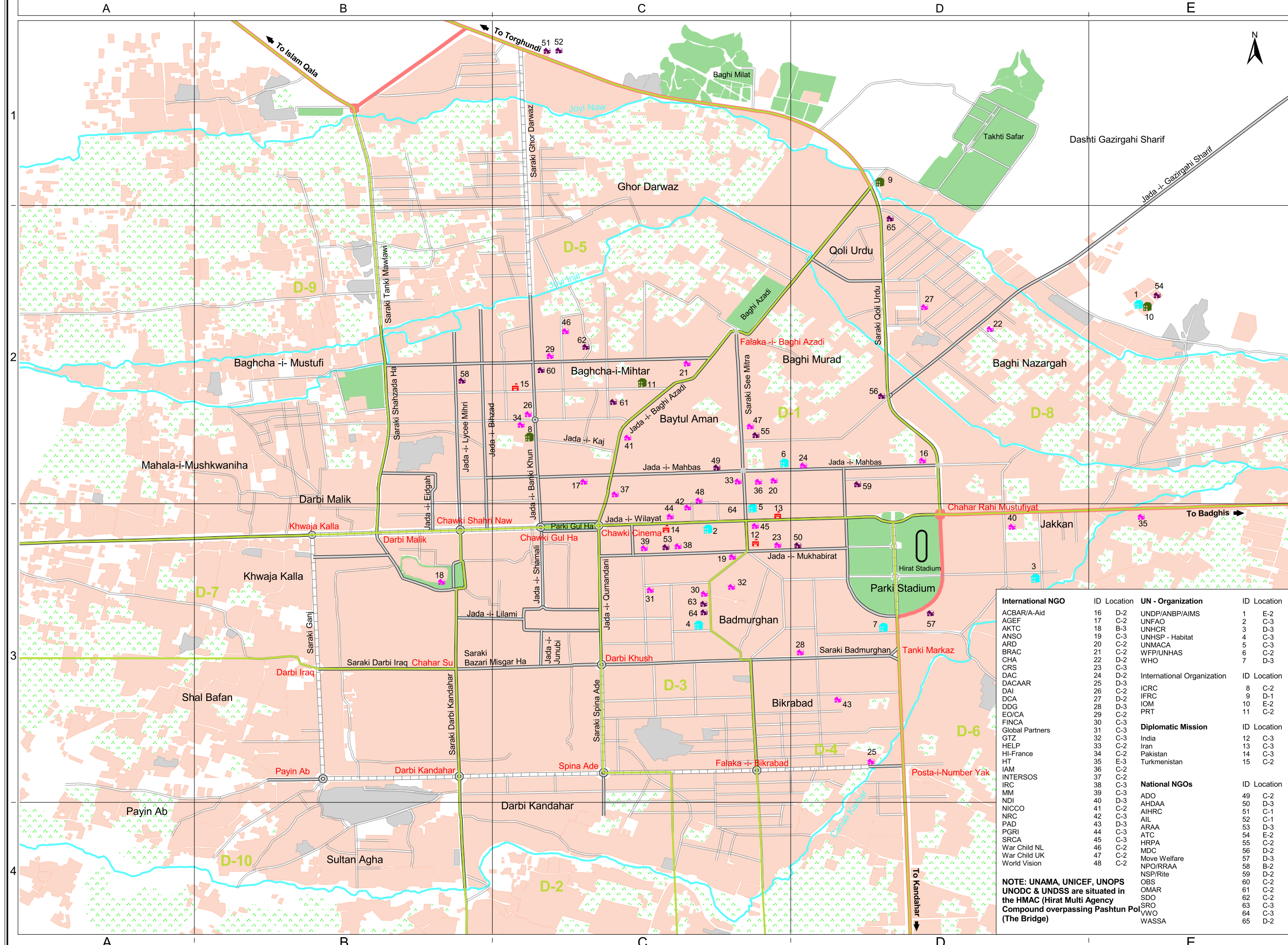
**Western Region of Afghanistan  
Administrative Map  
October 2003**



LEGEND	
	Provincial Boundary
	Provincial Head Quarter
	District Centre
District Boundary	
	Badghis
	Hirat
	Farah
	Ghor
	All Weather Primary
	All Weather Secondary
	Track



# HIRAT CITY - LOCATION OF ORGANIZATIONS AND DIPLOMATIC MISSIONS



**LEGEND**

**BOUNDARY**  
 District

**ROADS**  
 Highway  
 Divided Boulevard  
 Primary  
 Secondary

**DRAINAGE**  
 Stream

**URBAN LAND USE**  
 Built up Area  
 Cultivated Area  
 Park  
 Cemetery

**PLACE OF INTEREST**  
 Stadium

**ORGANIZATIONS AND DIPLOMATIC MISSIONS**  
 Diplomatic Mission  
 International Organization  
 International NGO  
 National NGO  
 UN - Organization

**ANNOTATION**  
 D 5 District Number  
 Qayzan Area Name  
 Jada-i- Wilayat Road Name  
 Joyi Injil Stream Name  
 Chawki Gulha Square Name

International NGO	ID	Location	UN - Organization	ID	Location
ACBAR/A-Aid	16	D-2	UNDP/ANBP/AIMS	1	E-2
AGEF	17	C-2	UNFAO	2	C-3
AKTC	18	B-3	UNHCR	3	D-3
ANSO	19	C-3	UNHSP - Habitat	4	C-3
ARD	20	C-2	UNMACA	5	C-3
BRAC	21	C-2	WFP/UNHAS	6	C-2
CHA	22	D-2	WHO	7	D-3
CRS	23	C-3			
DAC	24	D-2	International Organization	ID	Location
DACAAR	25	D-3			
DAI	26	C-2	ICRC	8	C-2
DCA	27	D-2	IFRC	9	D-1
DDG	28	D-3	IOM	10	E-2
EO/CA	29	C-2	PRT	11	C-2
FINCA	30	C-3			
Global Partners	31	C-3	Diplomatic Mission	ID	Location
GTZ	32	C-3	India	12	C-3
HELP	33	C-2	Iran	13	C-3
HI-France	34	C-2	Pakistan	14	C-3
HT	35	E-3	Turkmenistan	15	C-2
IAM	36	C-2			
INTERSOS	37	C-2	National NGOs	ID	Location
IRC	38	C-3	ADO	49	C-2
MMI	39	C-3	AHDAA	50	D-3
NDI	40	D-3	AHRC	51	C-1
NICCO	41	C-2	AIL	52	C-1
NRC	42	C-3	ARAA	53	D-3
PAD	43	D-3	ATC	54	E-2
PGRI	44	C-3	HRPA	55	C-2
SRCA	45	C-3	MDC	56	D-2
War Child NL	46	C-2	Move Welfare	57	D-3
War Child UK	47	C-2	NPO/IRAA	58	B-2
World Vision	48	C-2	NSP/Rite	59	D-2
			OBS	60	C-2
			OMAR	61	C-2
			SDO	62	C-2
			SRO	63	C-3
			VWO	64	C-3
			WASSA	65	D-2

**NOTE:** UNAMA, UNICEF, UNOPS  
 UNODC & UNDSS are situated in the  
 HMAC (Hirat Multi Agency  
 Compound overpassing Pashtun Po  
 (The Bridge))

**SOURCE:**

1- IKONOS Satellite Imagery, One-Meter Resolution (2000 - 2002)

2- Data Collection and Ground Truthing achieved in Collaboration with AGCHO and AIMS Hirat Office (January, 2005)

Map Projection: Geographic Geodetic Datum: WGS 84

For Further Information Contact  
 AIMS at: info@aims.org.af  
 Electronic Copy Visit: www.aims.org.af

Map Prepared by AIMS Hirat Office

Print Date: April 2008

Project No: 020-0503-10-2-99

0 0.2 0.4 0.6 Kilometers

# HIRAT CITY MAP



## LEGEND

- BOUNDARY**
- District
- ROADS**
- Highway
  - Divided Boulevard
  - Primary
  - Secondary
- DRAINAGE**
- Stream
- URBAN LAND USE**
- Built up Area
  - Cultivated Area
  - Park
  - Cemetery
- PLACE OF INTEREST**
- Bank
  - Historical Site
  - Hospital
  - Hotel
  - Mosque
  - Police Station
  - Post Office
  - Restaurant
  - School
  - Shrine
  - Stadium
  - University/College
- ANNOTATION**
- D 5 District Number
  - Qayzan Area Name
  - Jada -i- Wilayat Road Name
  - Joyi Injil Stream Name
  - Chawki Gulha Square Name

**SOURCE:**

- 1- IKONOS Satellite Imagery, One-Meter Resolution (2000 - 2002)
- 2- Data Collection and Ground Truthing achieved in Collaboration with AGCHO and AIMS Hirat Office (January, 2005)

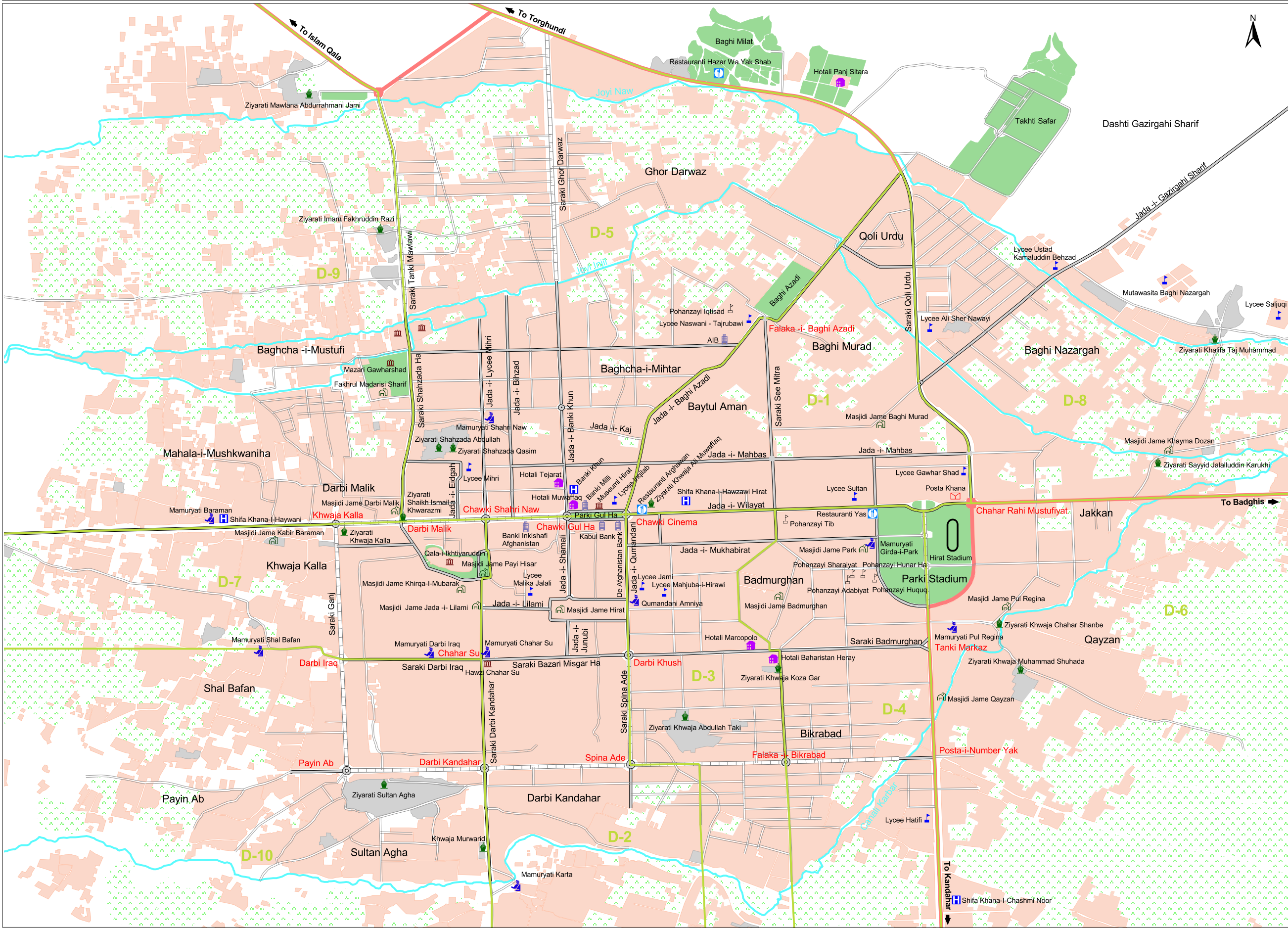
Map Projection: Geographic  
Geodetic Datum: WGS 84

For Further Information Contact  
AIMS at: info@aims.org.af  
Electronic Copy Visit: www.aims.org.af

Map Prepared by AIMS Hirat Office

Print Date: April 2008  
Project No: 100-2005-01-I-0294

0 0.2 0.4 0.6 Kilometers



# Hirat Health Facilities

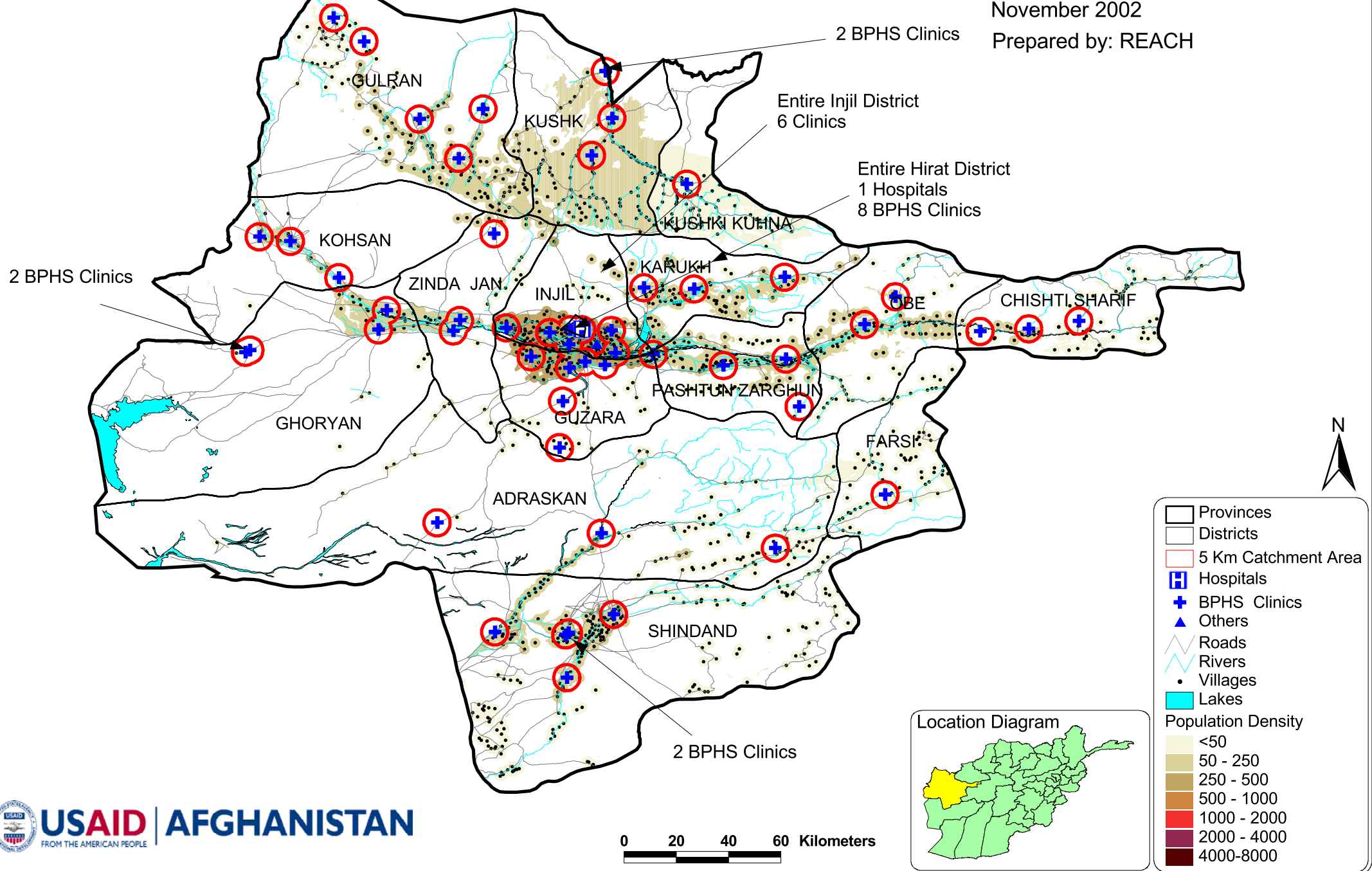
June 2005

In some instances more than one facility share the same GeoCode. These instances are identified by an arrow

The boundaries and names on the map do not imply official endorsement or acceptance by the United Nations.

Catchments and Population Density  
November 2002

Prepared by: REACH



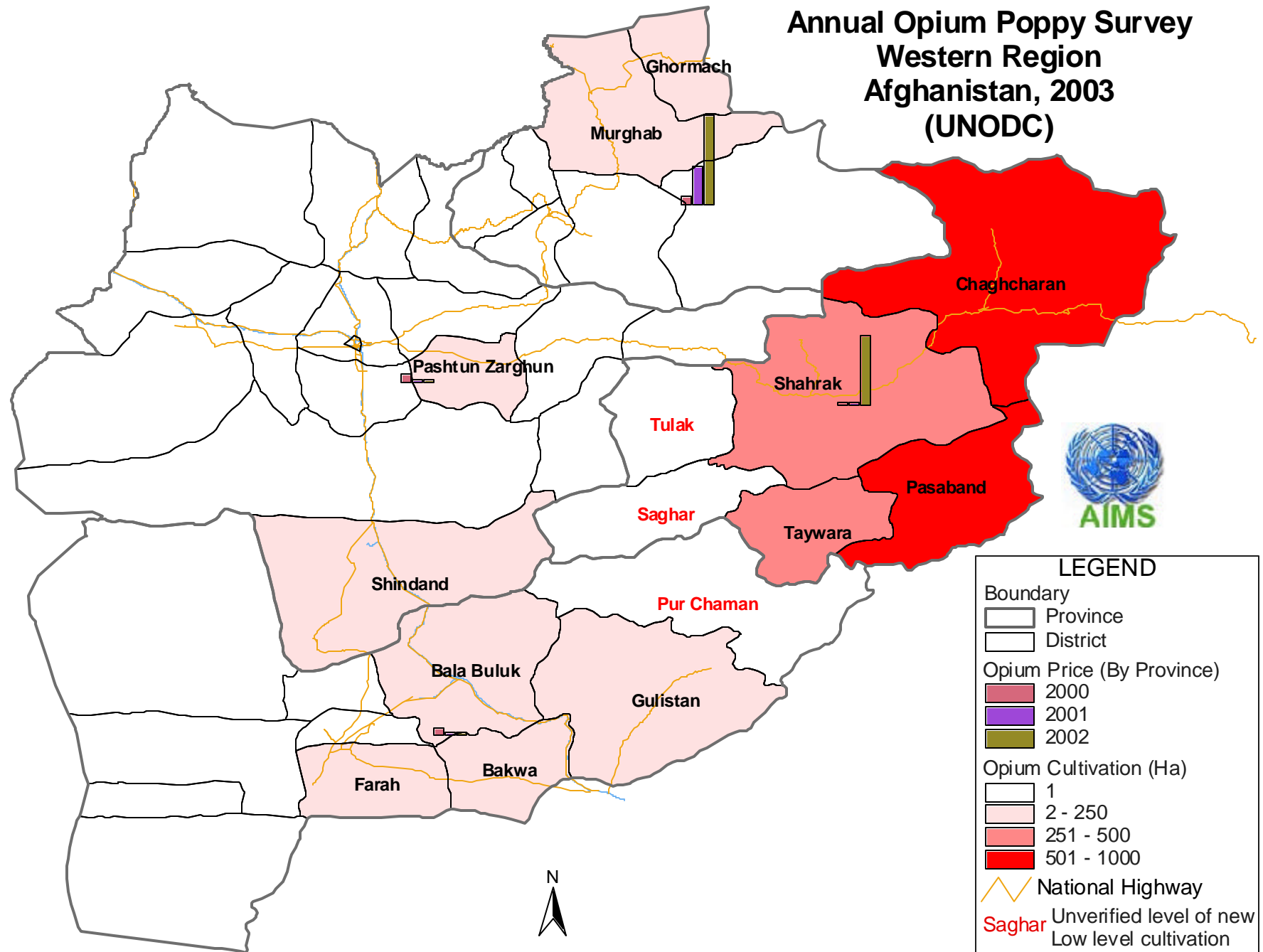
# Annual Opium Poppy Survey Western Region Afghanistan, 2003 (UNODC)



**LEGEND**

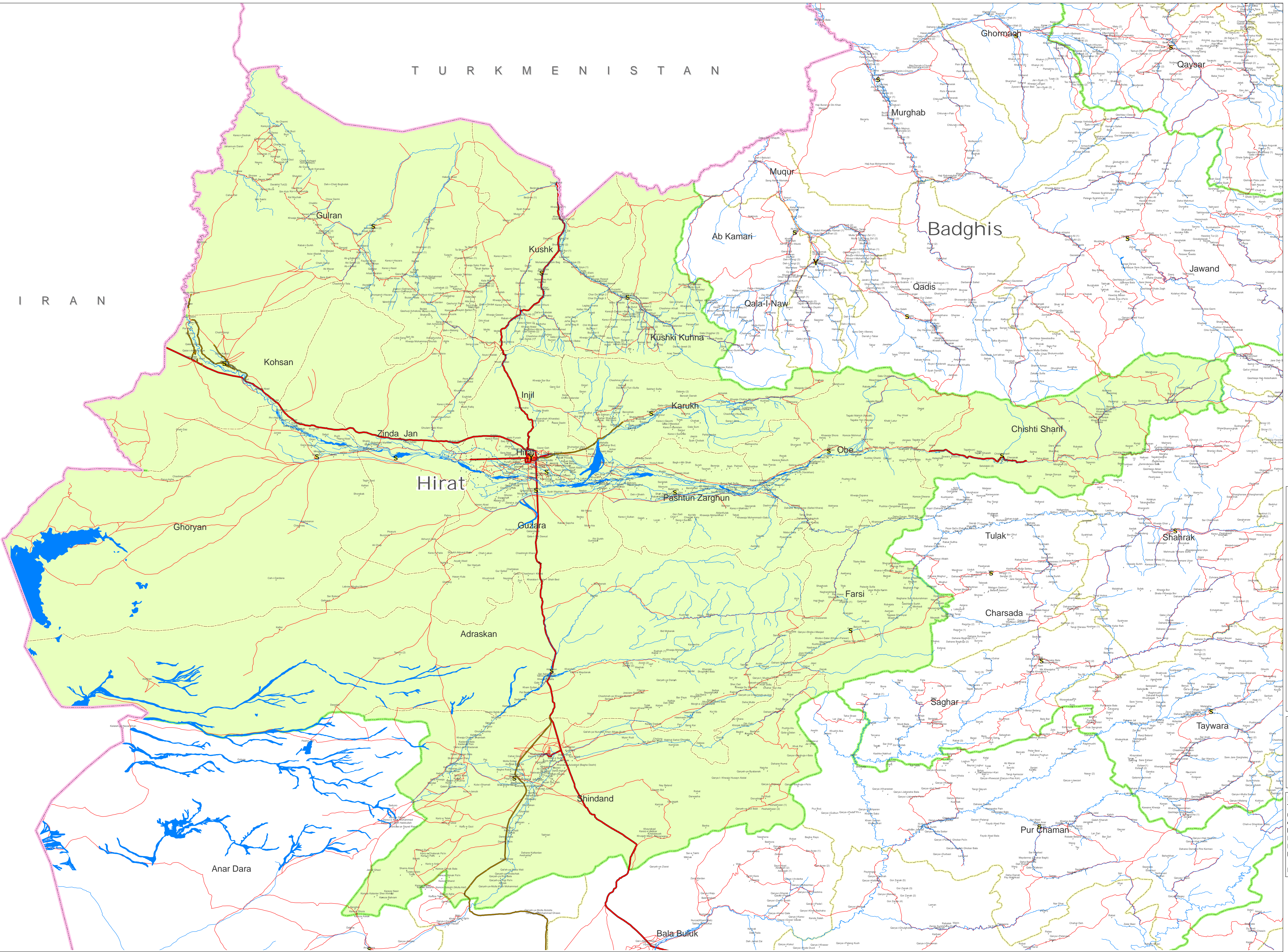
- Boundary
  - Province
  - District
- Opium Price (By Province)
  - 2000
  - 2001
  - 2002
- Opium Cultivation (Ha)
  - 1
  - 2 - 250
  - 251 - 500
  - 501 - 1000
- National Highway
- Saghar Unverified level of new Low level cultivation

Average production by district is 1-50 Ton, 2002



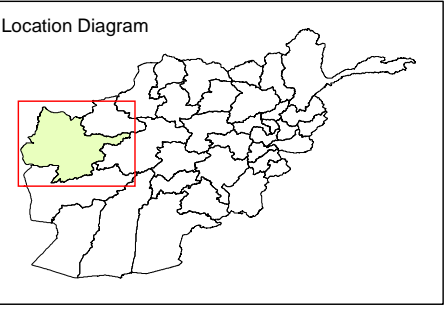
T U R K M E N I S T A N

I R A N



LEGEND

- BOUNDARIES**
  - International
  - Province
  - District
- ROADS**
  - All weather primary
  - All weather secondary
  - Track
- RIVERS**
  - Main
  - Stream
  - Lake
- SETTLEMENTS**
  - Capital
  - Province Center
  - District Center
  - Village



Note:  
The boundaries and names on the map do not imply official endorsement or acceptance by the United Nations.  
For further information contact AIMS.  
Email: [info@aims.org.af](mailto:info@aims.org.af)  
<http://www.aims.org.af>

Print date: July 2007



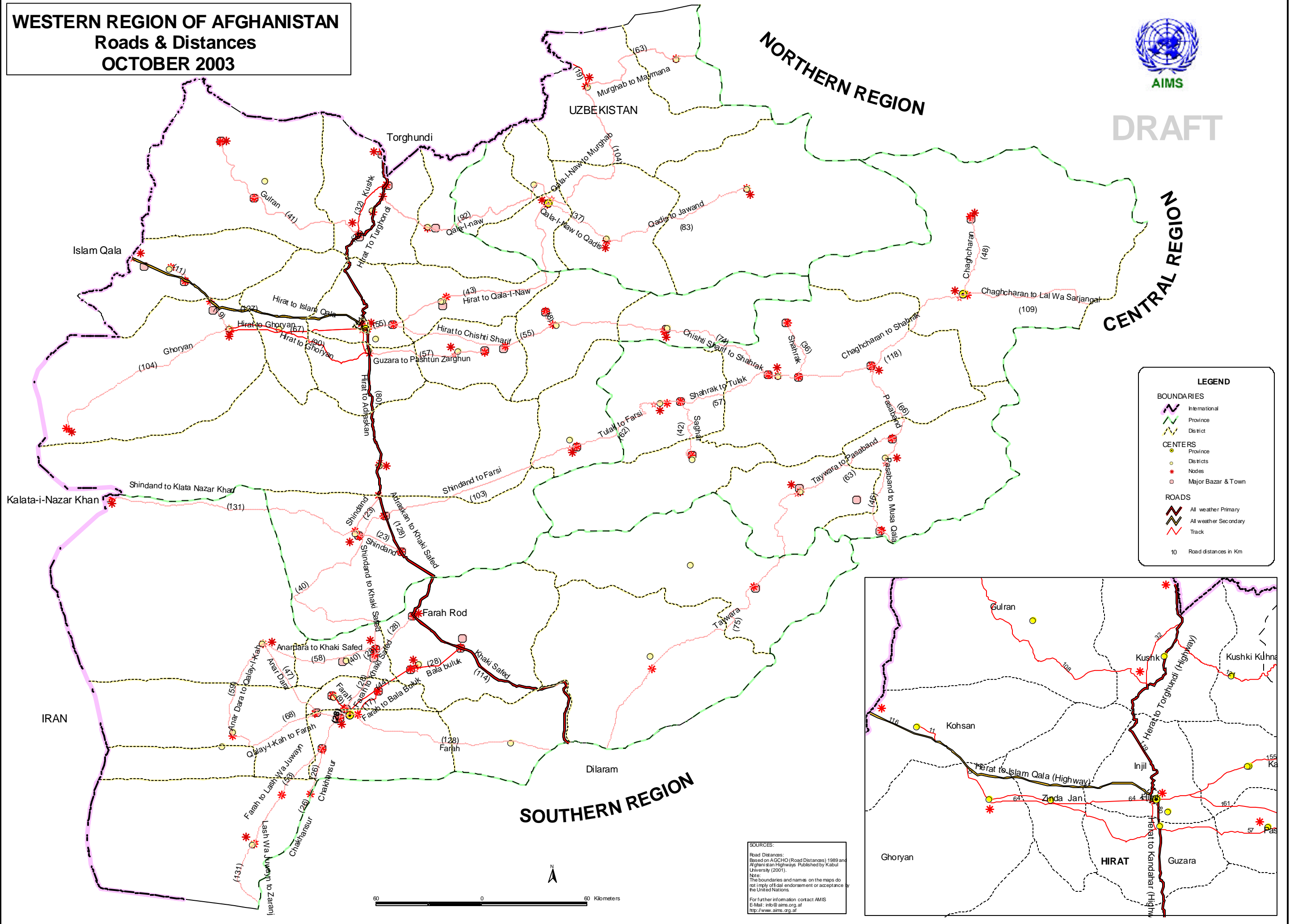
Administrative boundaries are the 34 province 400 district model.



**WESTERN REGION OF AFGHANISTAN**  
**Roads & Distances**  
**OCTOBER 2003**



**DRAFT**



**LEGEND**

**BOUNDARIES**

- International
- Province
- District

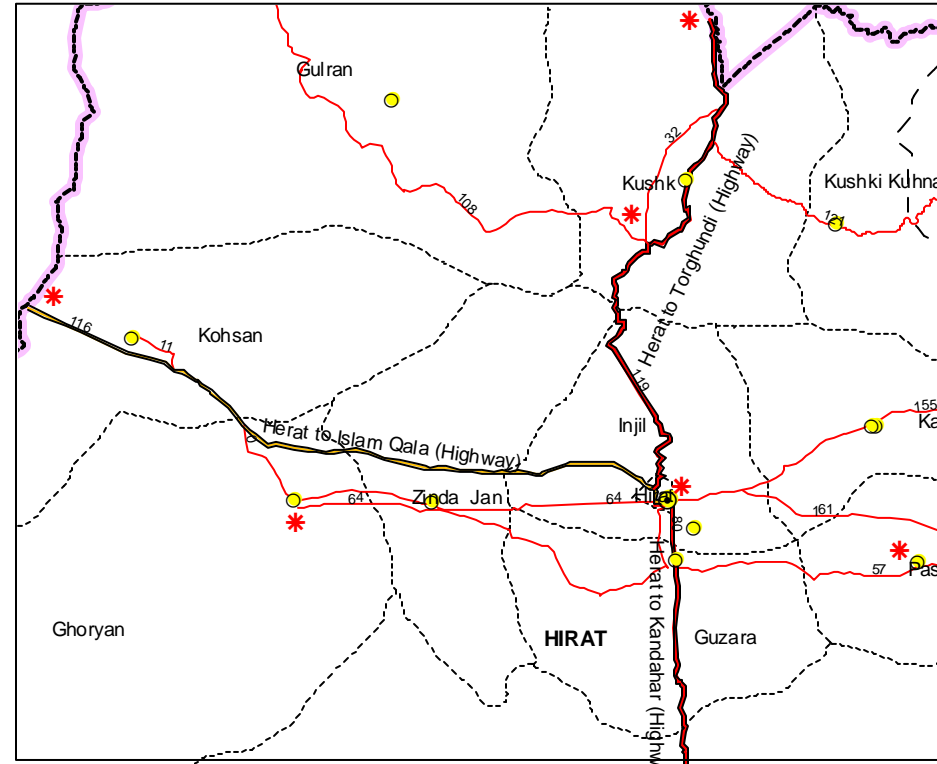
**CENTERS**

- Province
- Districts
- Nodes
- Major Bazar & Town


**ROADS**

- All weather Primary
- All weather Secondary
- Track

10 Road distances in Km

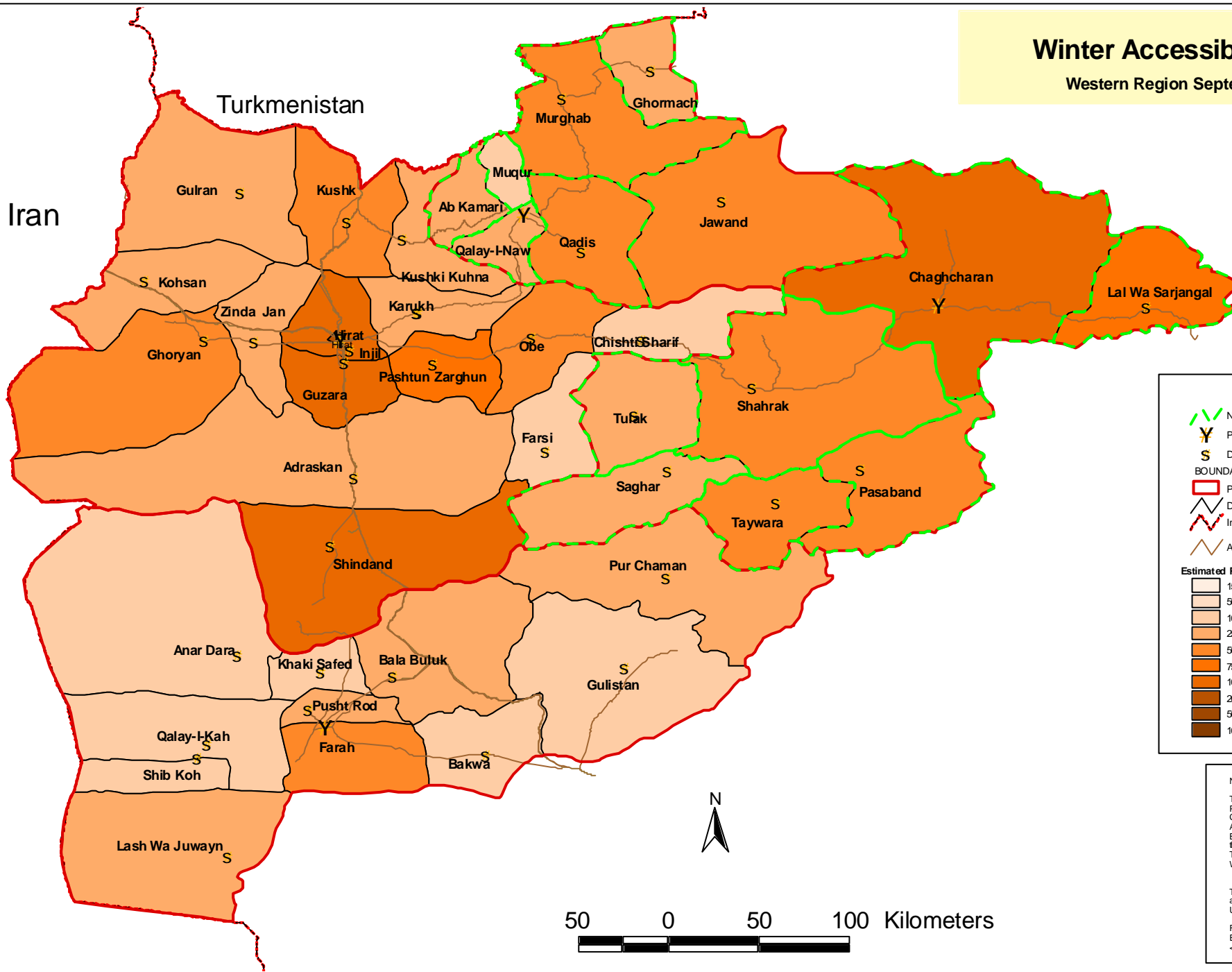


**SOURCES:**  
 Road Distances:  
 Based on ACOHO (Road Distances) 1989 and  
 Afghanistan Highways Published by Kabul  
 University (2001).  
 Note:  
 The boundaries and names on the maps do  
 not imply any endorsement or acceptance  
 by the United Nations.  
 For further information contact AIMS  
 E-Mail: info@aims.org.af  
 http://www.aims.org.af



# Winter Accessibility Map

Western Region September 2003



**LEGEND**

- No Access Area (After November)
- Provincial centers
- District centers

**BOUNDARIES**

- Provincial
- District
- International
- All Weather Primary Roads

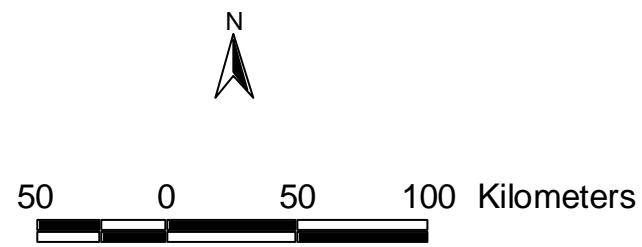
**Estimated Population (Growth Rate 2.4 per year)**

	1500 - 5000
	5001 - 10000
	10001 - 25000
	25001 - 50000
	50001 - 75000
	75001 - 100000
	100001 - 200000
	200001 - 500000
	500001 - 1000000
	1000001 - 3000000

Note:  
 The Present map is projected as per Population Data from the Central Statistics Office Kabul, Afghanistan 2002. Based on 1979 census for 32 provinces the growth Rate 2.4. The Winter Access Data is from 2002 WFP VAP Report.

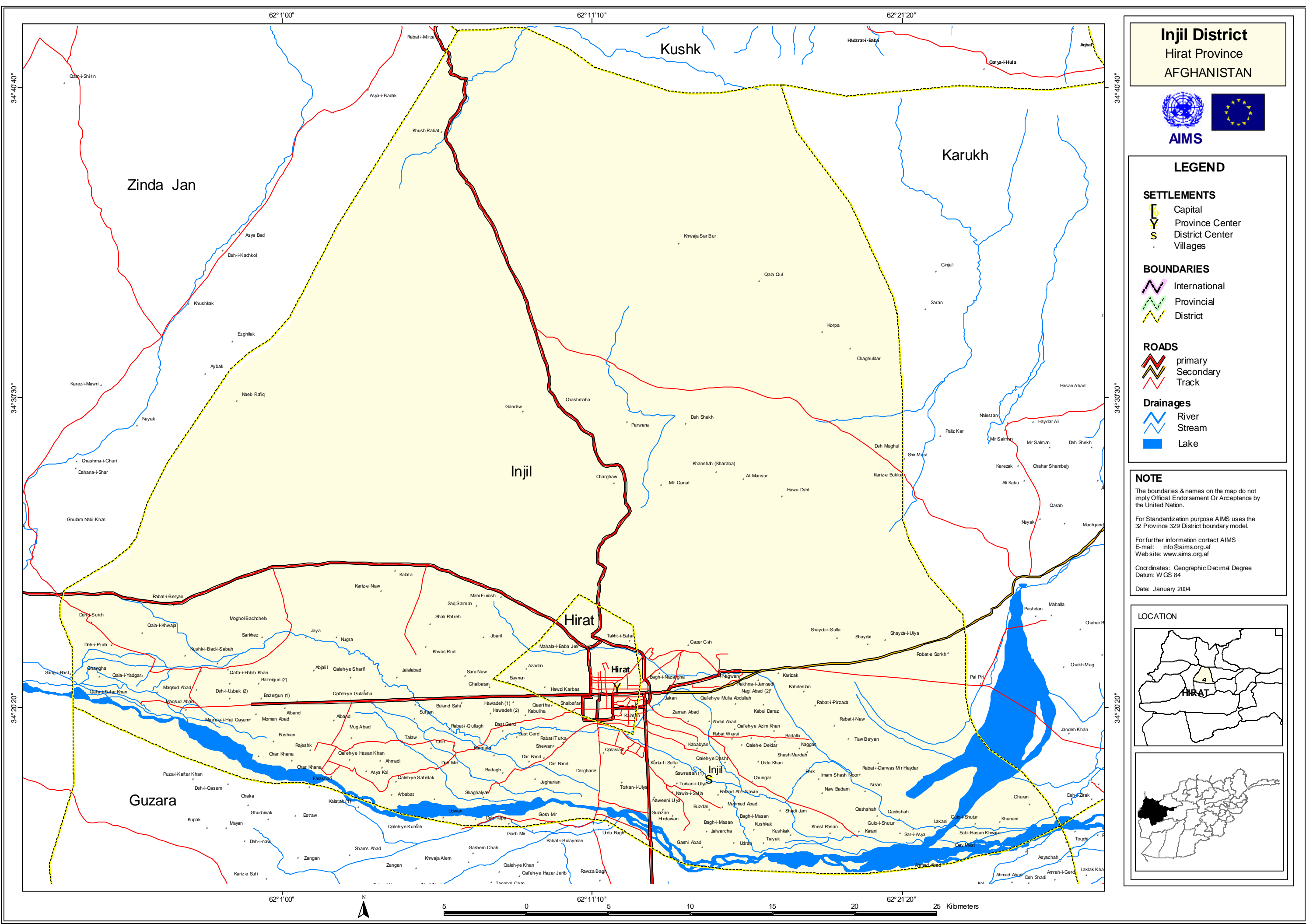
The boundary and the Names do not imply any official endorsement or acceptance by United Nations.

For further information contact AIMS  
 E-mail: info@aims.org.pk  
 <www.aims.org.pk>



Iran

Turkmenistan



**Injil District**  
 Hirat Province  
 AFGHANISTAN



**LEGEND**

- SETTLEMENTS**
- Capital
  - Province Center
  - District Center
  - Villages
- BOUNDARIES**
- International
  - Provincial
  - District
- ROADS**
- primary
  - Secondary
  - Track
- Drainages**
- River
  - Stream
  - Lake

**NOTE**

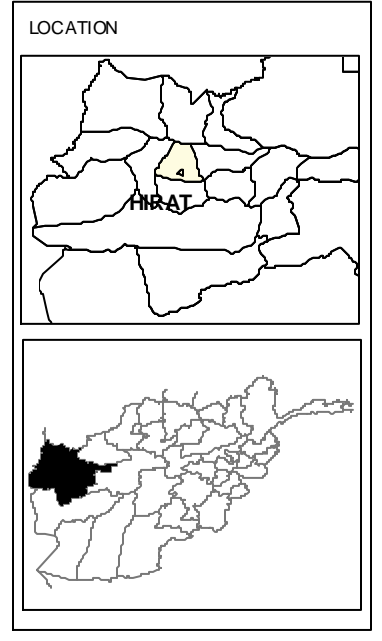
The boundaries & names on the map do not imply Official Endorsement Or Acceptance by the United Nation.

For Standardization purpose AIMS uses the 32 Province 329 District boundary model.

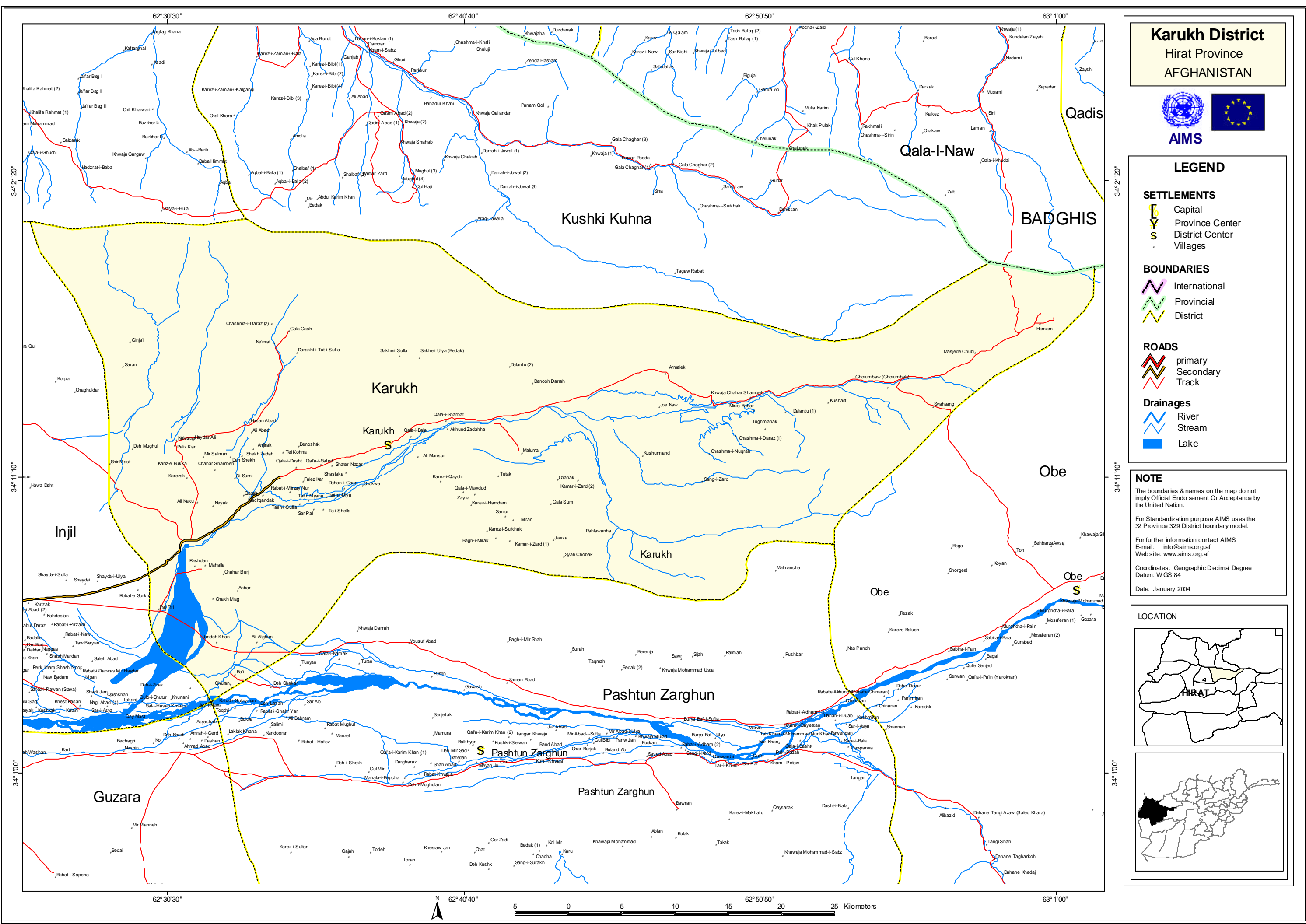
For further information contact AIMS  
 E-mail: [info@aims.org.af](mailto:info@aims.org.af)  
 Web site: [www.aims.org.af](http://www.aims.org.af)

Coordinates: Geographic Decimal Degree  
 Datum: WGS 84

Date: January 2004







**Karukh District**  
Hirat Province  
AFGHANISTAN



**LEGEND**

- SETTLEMENTS**
- Capital
  - Province Center
  - District Center
  - Villages
- BOUNDARIES**
- International
  - Provincial
  - District
- ROADS**
- primary
  - Secondary
  - Track
- Drainages**
- River
  - Stream
  - Lake

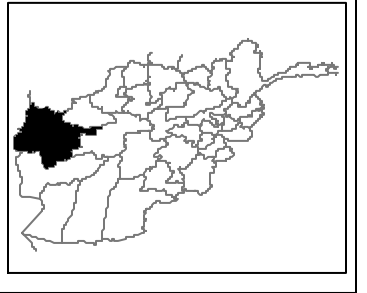
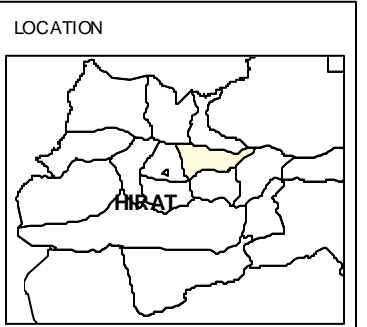
**NOTE**

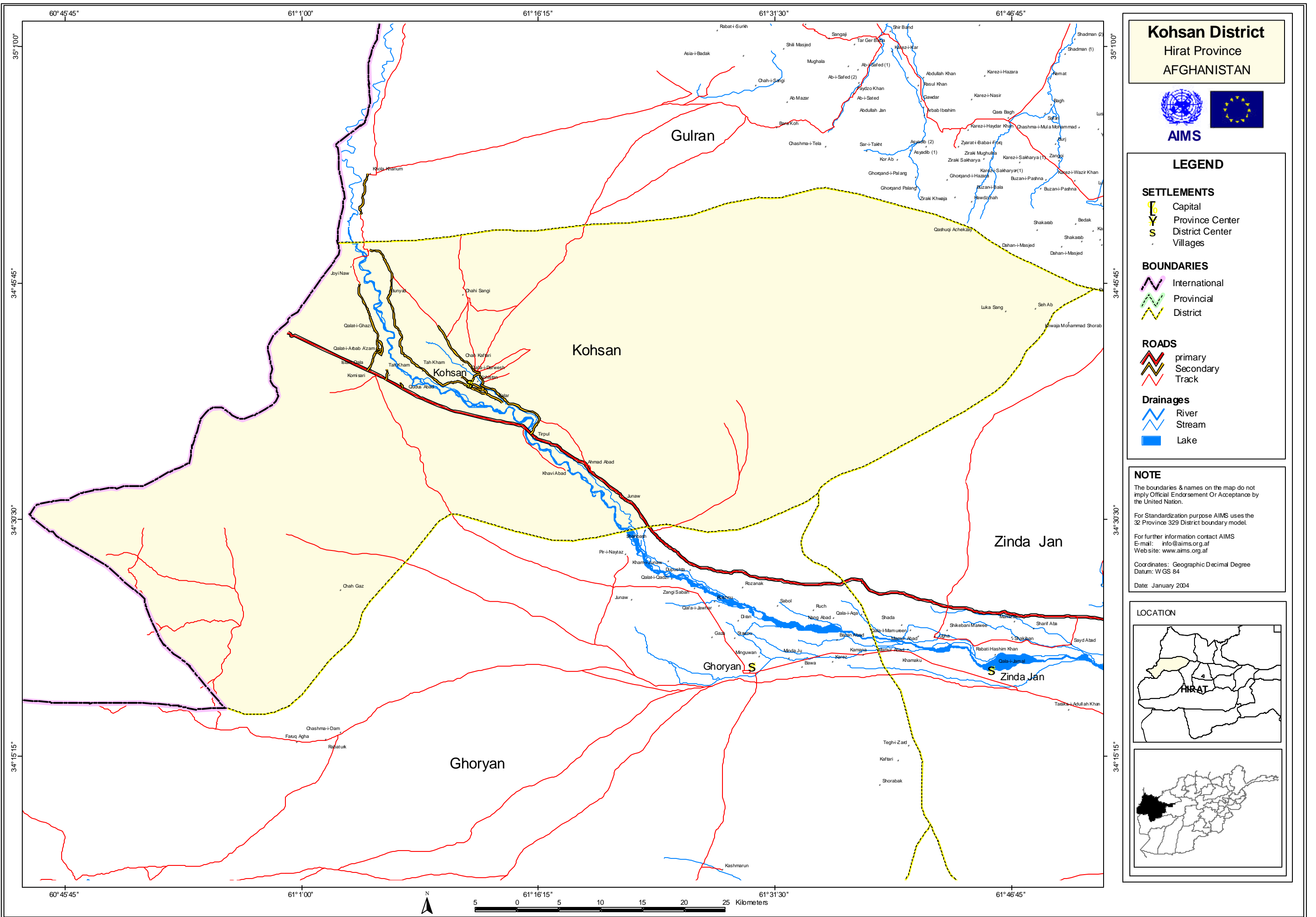
The boundaries & names on the map do not imply Official Endorsement Or Acceptance by the United Nation.

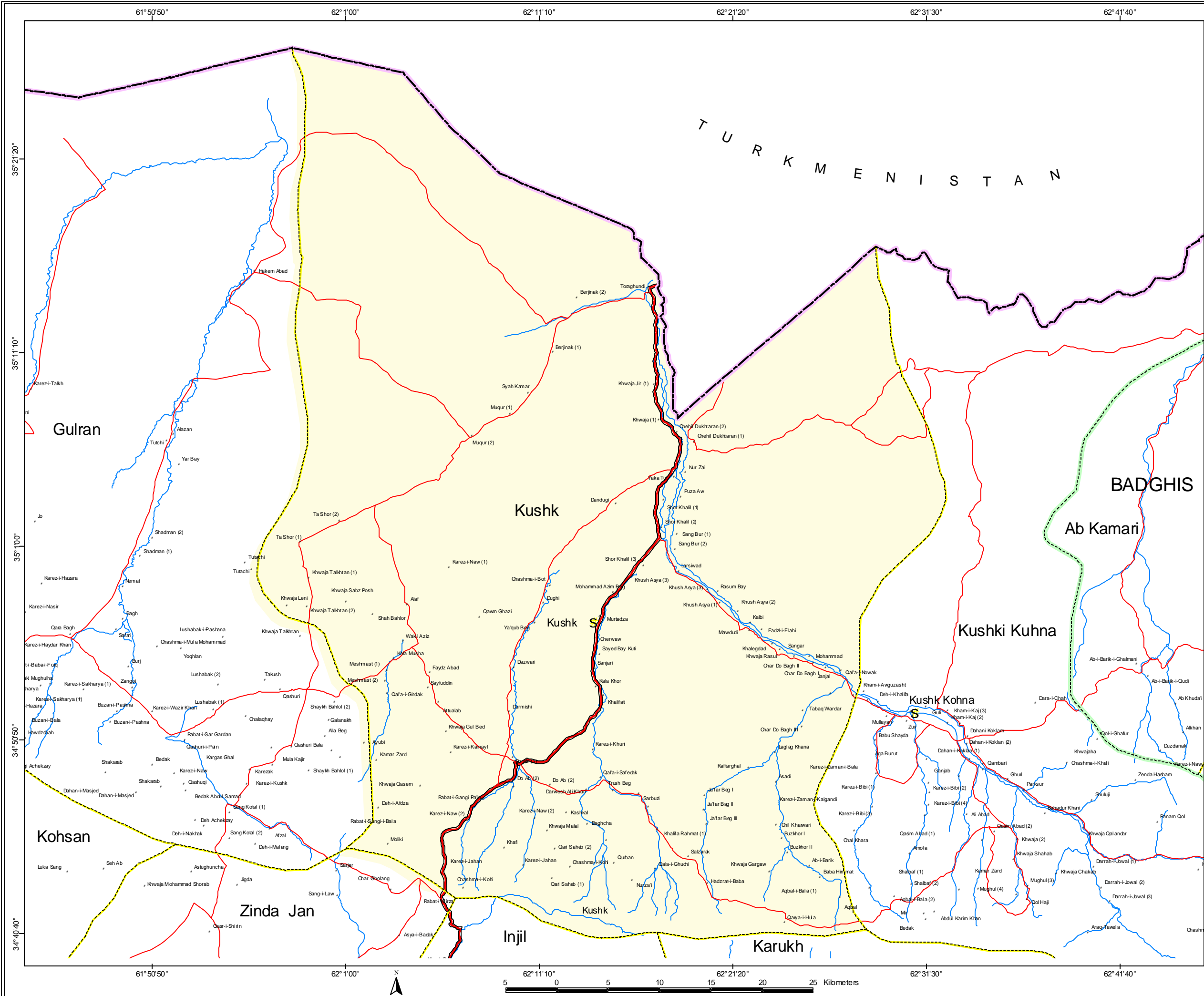
For Standardization purpose AIMS uses the 32 Province 329 District boundary model.

For further information contact AIMS  
E-mail: [info@aims.org.af](mailto:info@aims.org.af)  
Web site: [www.aims.org.af](http://www.aims.org.af)

Coordinates: Geographic Decimal Degree  
Datum: WGS 84  
Date: January 2004







**Kushk District**  
 Hirat Province  
 AFGHANISTAN



**LEGEND**

- SETTLEMENTS**
- Capital
  - Province Center
  - District Center
  - Villages
- BOUNDARIES**
- International
  - Provincial
  - District
- ROADS**
- primary
  - Secondary
  - Track
- Drainages**
- River
  - Stream
  - Lake

**NOTE**

The boundaries & names on the map do not imply Official Endorsement Or Acceptance by the United Nation.

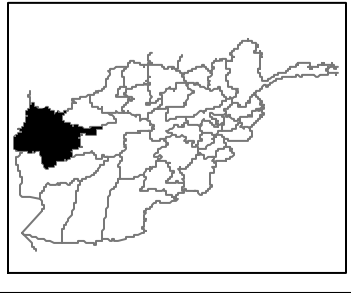
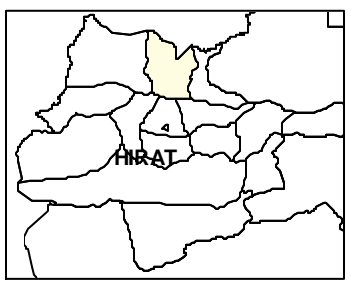
For Standardization purpose AIMS uses the 32 Province 329 District boundary model.

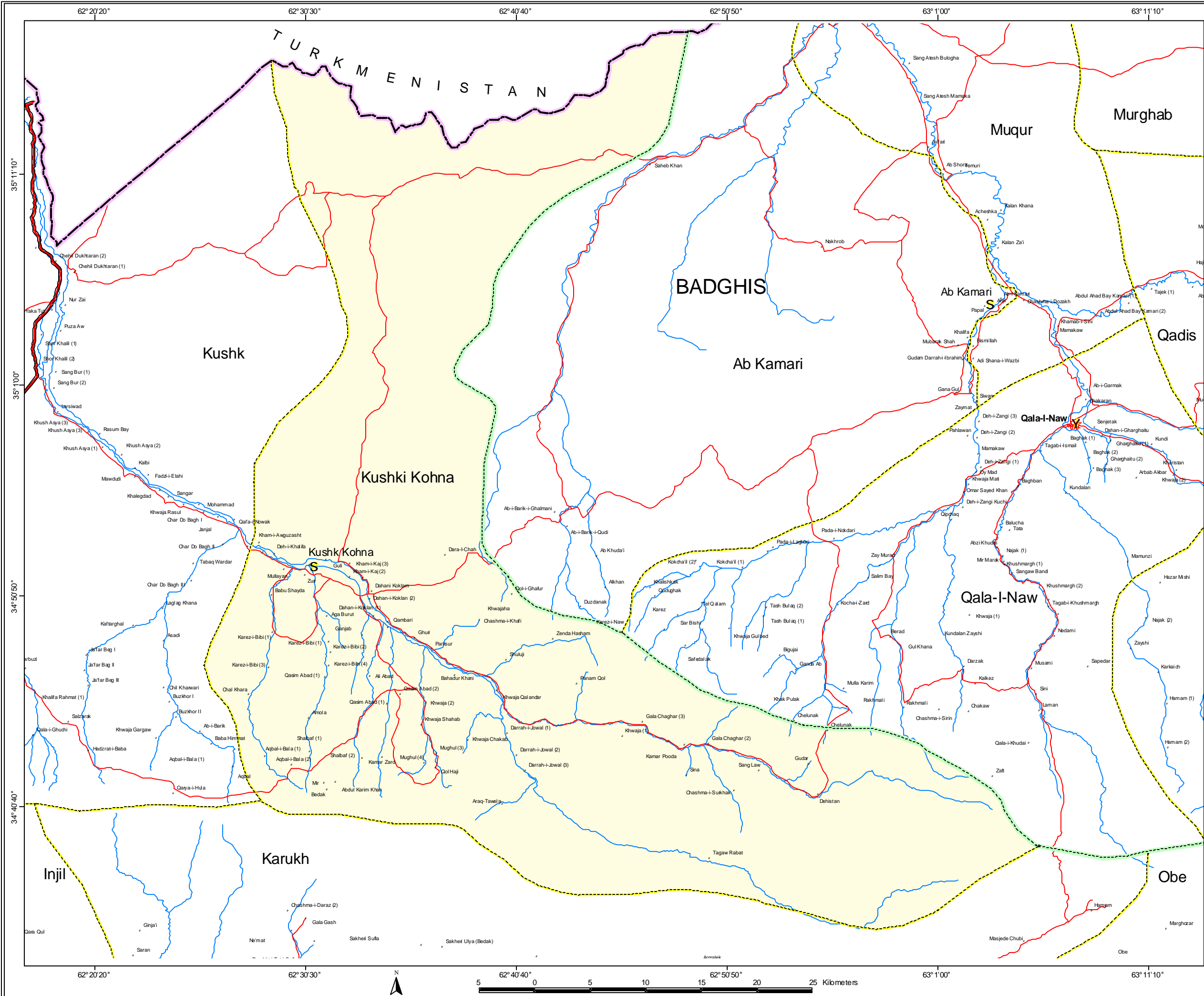
For further information contact AIMS  
 E-mail: [info@aims.org.af](mailto:info@aims.org.af)  
 Website: [www.aims.org.af](http://www.aims.org.af)

Coordinates: Geographic Decimal Degree  
 Datum: WGS 84

Date: January 2004

**LOCATION**





**Kushi Kohna District**  
 Hirat Province  
 AFGHANISTAN



**LEGEND**

- SETTLEMENTS**
- Capital
  - Province Center
  - District Center
  - Villages
- BOUNDARIES**
- International
  - Provincial
  - District
- ROADS**
- primary
  - Secondary
  - Track
- Drainages**
- River
  - Stream
  - Lake

**NOTE**

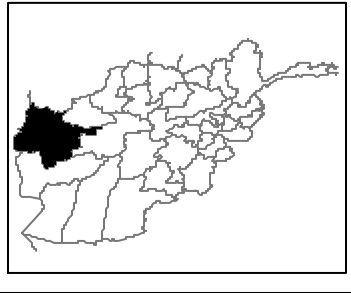
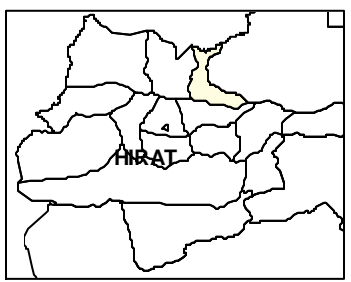
The boundaries & names on the map do not imply Official Endorsement Or Acceptance by the United Nation.

For Standardization purpose AIMS uses the 32 Province 329 District boundary model.

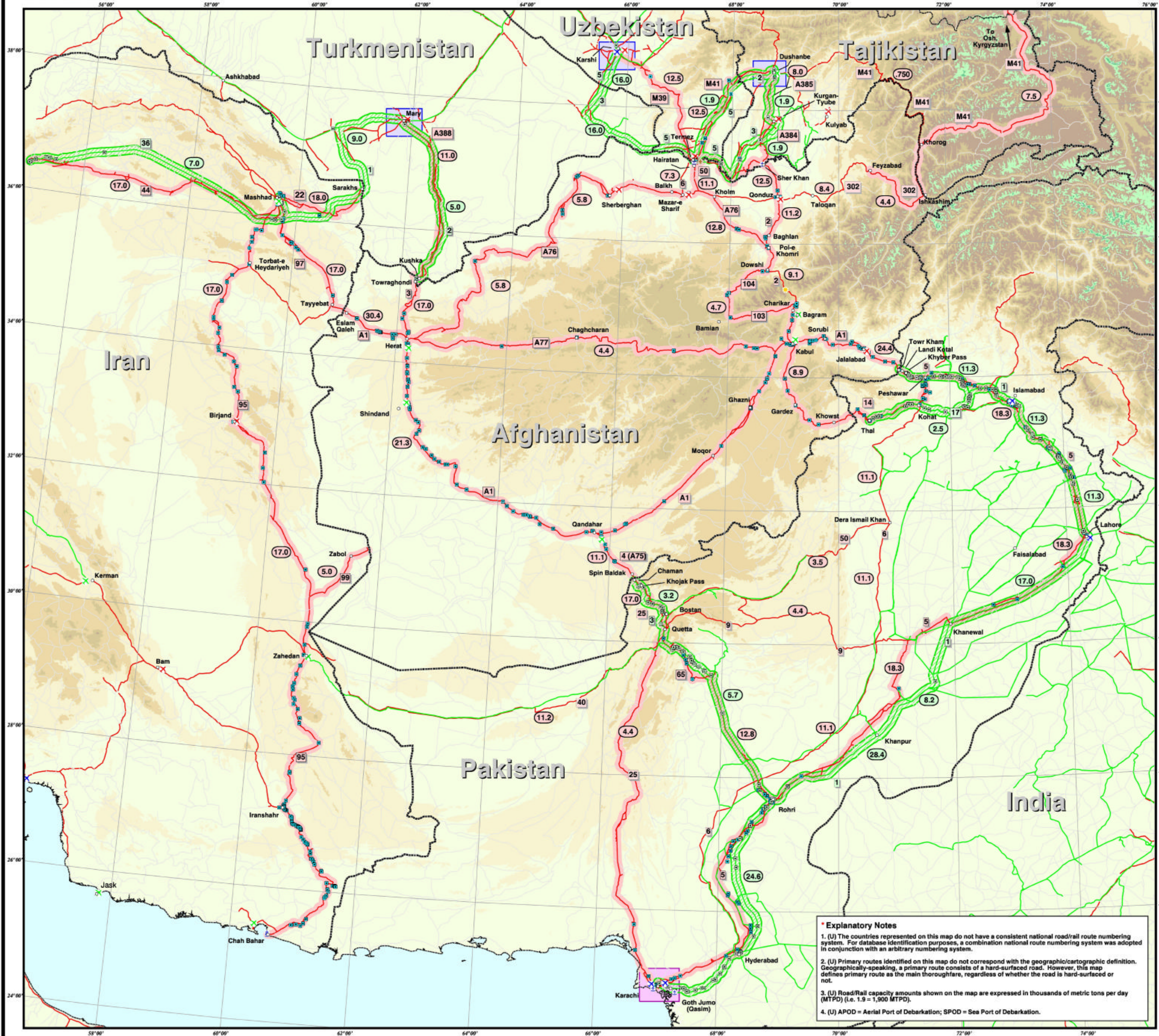
For further information contact AIMS  
 E-mail: [info@aims.org.af](mailto:info@aims.org.af)  
 Web site: [www.aims.org.af](http://www.aims.org.af)

Coordinates: Geographic Decimal Degree  
 Datum: WGS 84  
 Date: January 2004

**LOCATION**



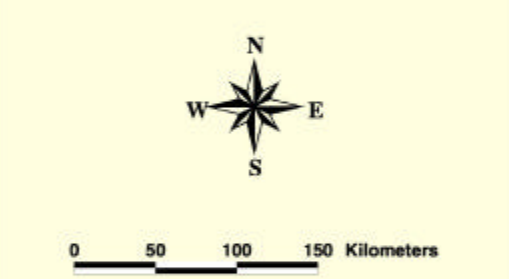
UNCLASSIFIED



# Major LOC Routes into Afghanistan

- Road Network**
  - Primary Route
  - Secondary Route
  - Selected Road Network
  - Route Number \*
  - Road capacity (MTPD) \*
- Railroad Network**
  - Railroad
  - Selected Railroad Network
  - Route Number \*
  - Rail capacity (MTPD) \*
- Ports of Debarkation**
  - APOD \*
  - SPOD \*
- Selected Facilities**
  - C-130 Capable Airfield
  - C-141 Capable Airfield
  - C-5 Capable Airfield
  - Port/Transshipment Facility
  - Highway Bridge
  - Highway Tunnel
  - Blocked Highway Tunnel
  - Railroad/Highway Bridges
  - Railroad Bridge
  - Railroad Tunnel
  - Rail Transshipment Point

- Selected Cities**
- International Boundary**
- Elevation Data (meters)**
  - 0 - 1,000
  - 1,001 - 2,000
  - 2,001 - 3,000
  - 3,001 - 4,000
  - 4,001 - 5,000
  - 5,001 - 6,000
  - 6,001 - 7,000
  - 7,001 - 8,850



December 10, 2001  
 Political boundaries and place names shown are not necessarily authoritative.

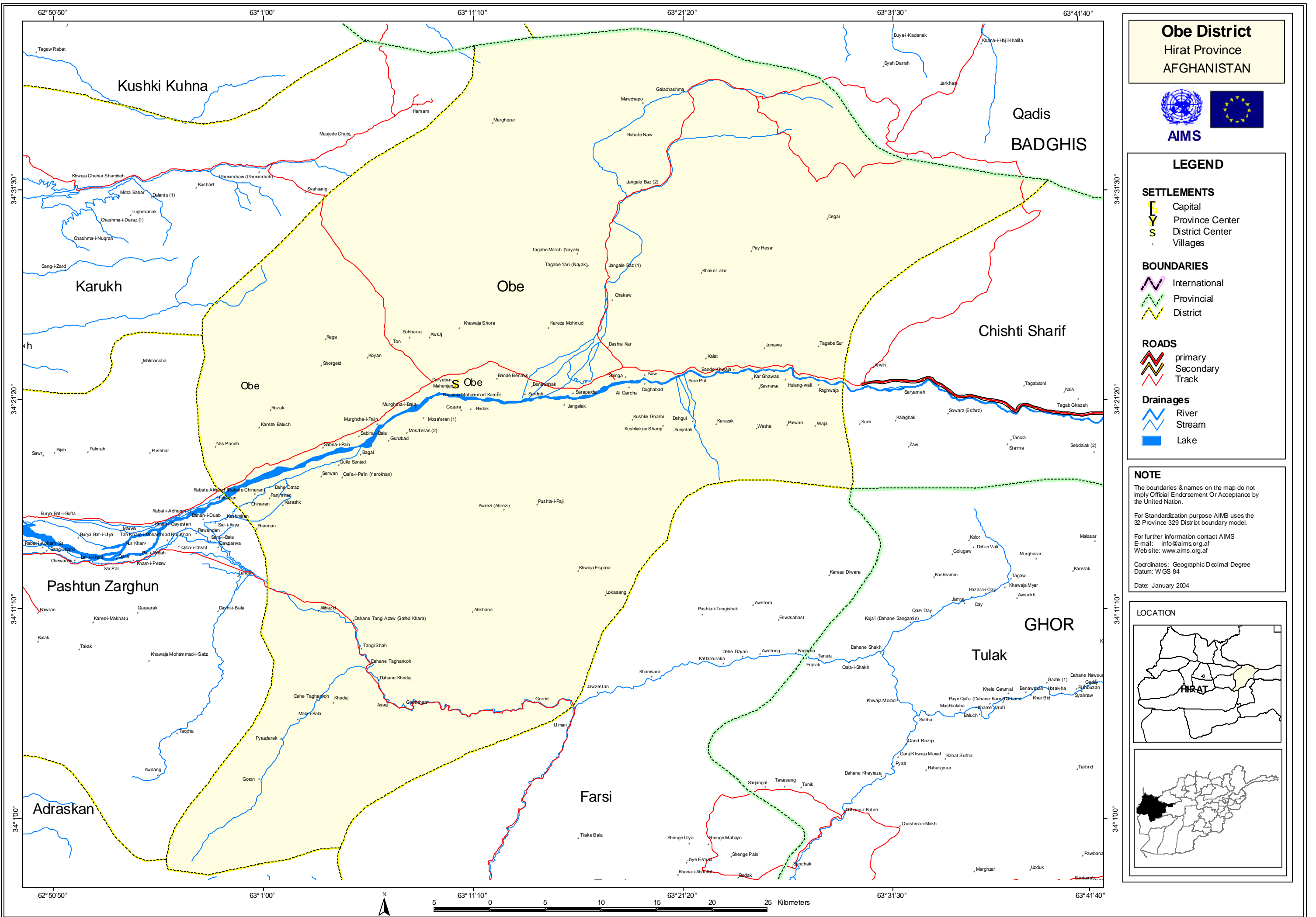


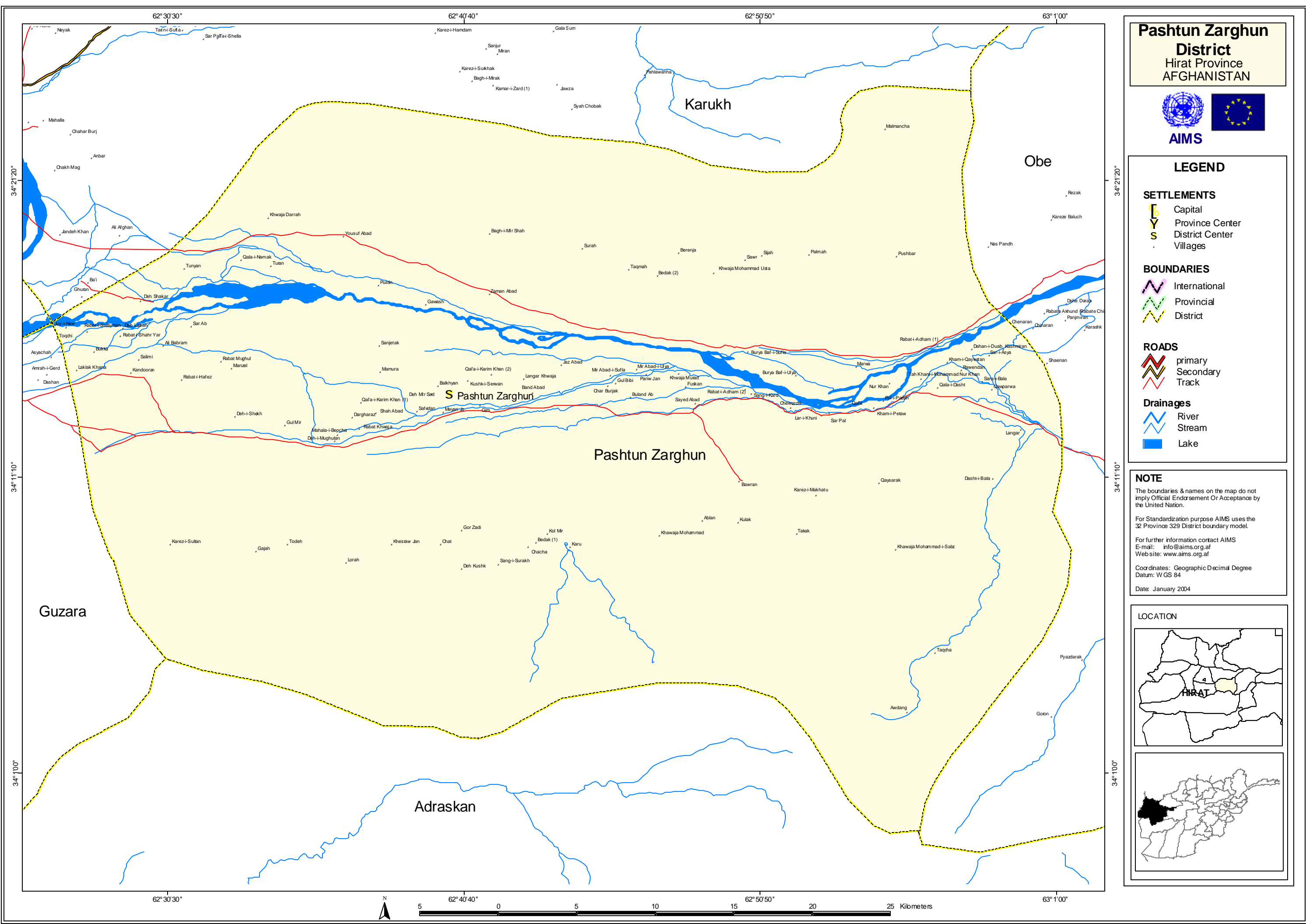
**Explanatory Notes**

- (U) The countries represented on this map do not have a consistent national road/rail route numbering system. For database identification purposes, a combination national route numbering system was adopted in conjunction with an arbitrary numbering system.
- (U) Primary routes identified on this map do not correspond with the geographic/cartographic definition. Geographically speaking, a primary route consists of a hard-surfaced road. However, this map defines primary route as the main thoroughfare, regardless of whether the road is hard-surfaced or not.
- (U) Road/Rail capacity amounts shown on the map are expressed in thousands of metric tons per day (MTPD) (i.e. 1.9 = 1,900 MTPD).
- (U) APOD = Aerial Port of Debarkation; SPOD = Sea Port of Debarkation.

PROJECTION: Lambert Conformal Conic; WGS 84; Cent. Mer. 070E, First Std. Par. 40N, Second Std. Par. 25N

UNCLASSIFIED





**Pashtun Zarghun District**  
Hirat Province  
AFGHANISTAN



**LEGEND**

- SETTLEMENTS**
- Capital
  - Province Center
  - District Center
  - Villages
- BOUNDARIES**
- International
  - Provincial
  - District
- ROADS**
- primary
  - Secondary
  - Track
- Drainages**
- River
  - Stream
  - Lake

**NOTE**

The boundaries & names on the map do not imply Official Endorsement Or Acceptance by the United Nation.

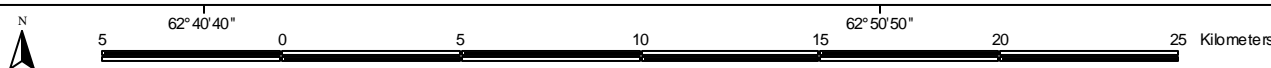
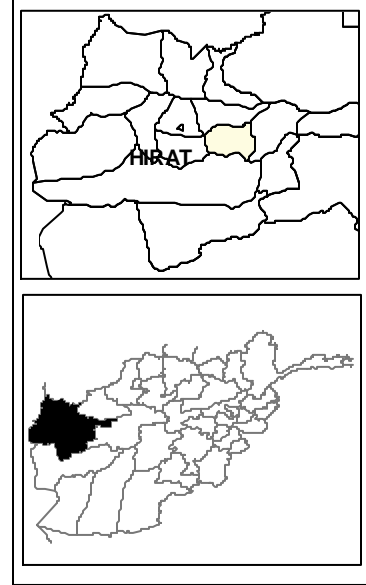
For Standardization purpose AIMS uses the 32 Province 329 District boundary model.

For further information contact AIMS  
E-mail: [info@aims.org.af](mailto:info@aims.org.af)  
Web site: [www.aims.org.af](http://www.aims.org.af)

Coordinates: Geographic Decimal Degree  
Datum: WGS 84

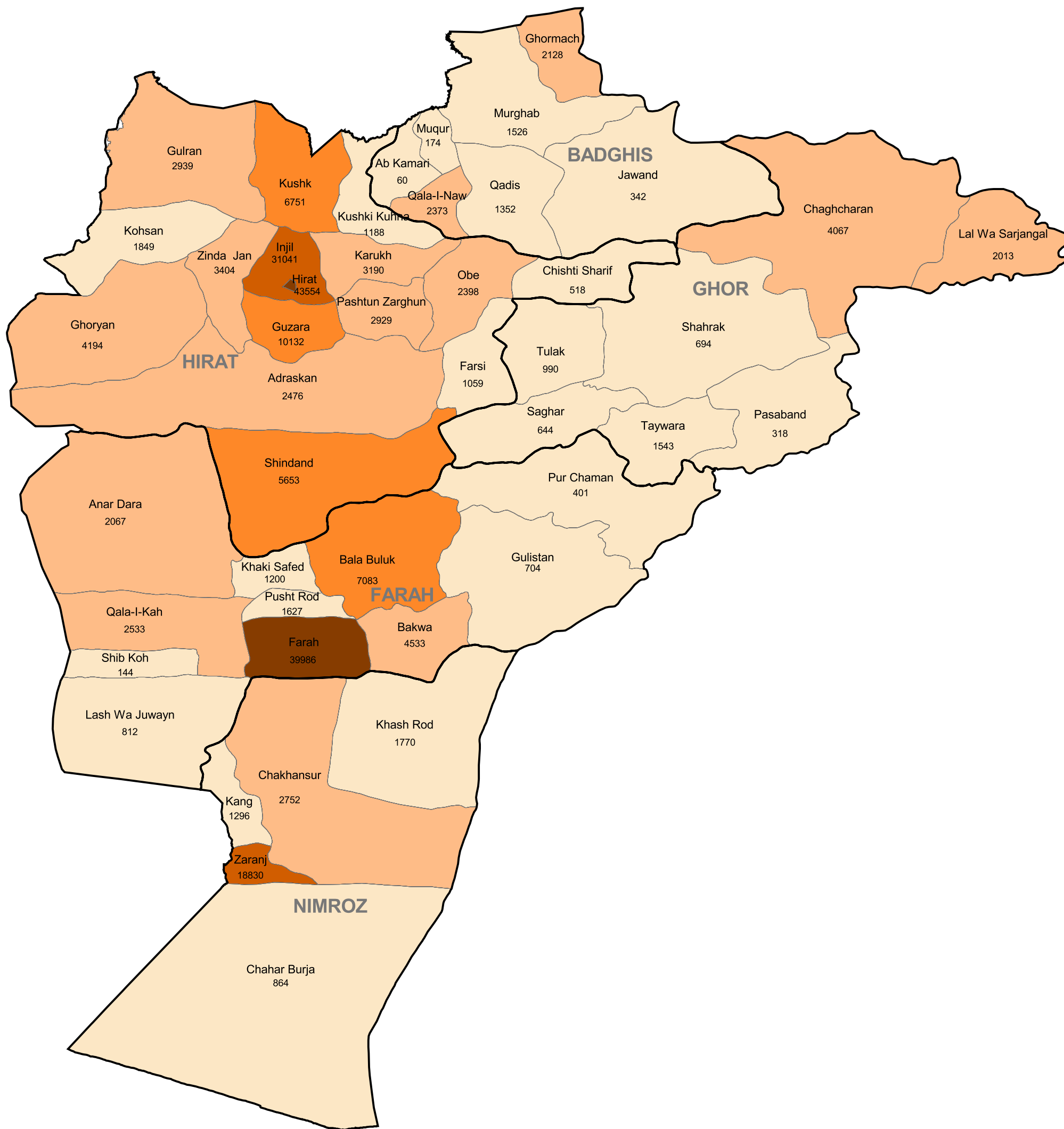
Date: January 2004

**LOCATION**



# AFGHANISTAN

Individual Returnees assisted by  
UNHCR From Iran & Pakistan -  
2002 - 2003 - 2004  
Western Region & Nimroz Province



## LEGEND

**BOUNDARIES**  
 Province  
 District

### NUMBER OF RETURNEES BY DISTRICT

60 - 1849  
 1850 - 4533  
 4534 - 10132  
 10133 - 31041  
 31042 - 43554

**GHOR Province Name**  
 Injil District Name



50 0 50 100 150 Kilometers

## NOTE

The boundaries & names on the map do not imply Official Endorsement Or Acceptance by the United Nation.

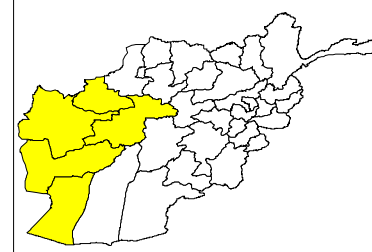
For Standardization purpose AIMS uses the 32 Province 329 District boundary model.

For further information contact AIMS  
 E-mail: [info@aims.org.af](mailto:info@aims.org.af)  
 Web site: [www.aims.org.af](http://www.aims.org.af)

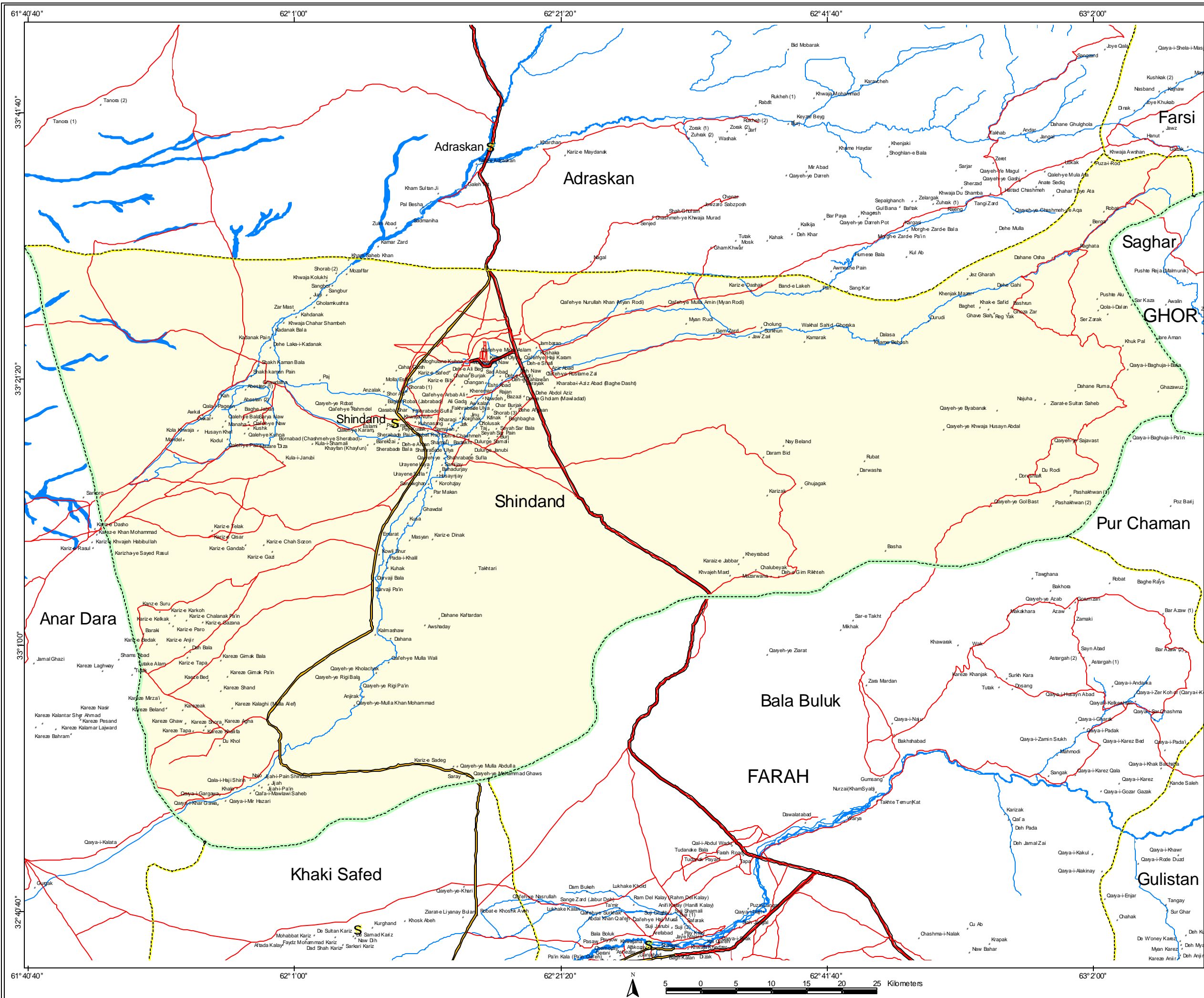
Data Source: UNHCR - Hirat

Date: January 2005

## Location Diagram







**Shindand District**  
Hirat Province  
AFGHANISTAN



**LEGEND**

- SETTLEMENTS**
- Capital
  - Province Center
  - District Center
  - Villages
- BOUNDARIES**
- International
  - Provincial
  - District
- ROADS**
- primary
  - Secondary
  - Track
- Drainages**
- River
  - Stream
  - Lake

**NOTE**

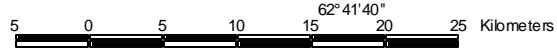
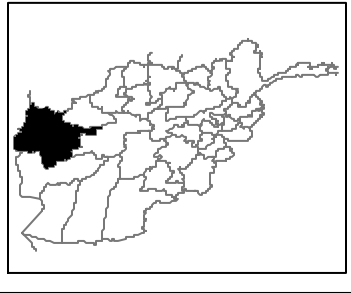
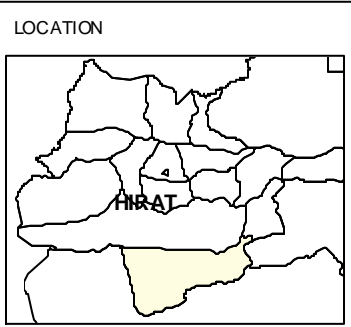
The boundaries & names on the map do not imply Official Endorsement Or Acceptance by the United Nation.

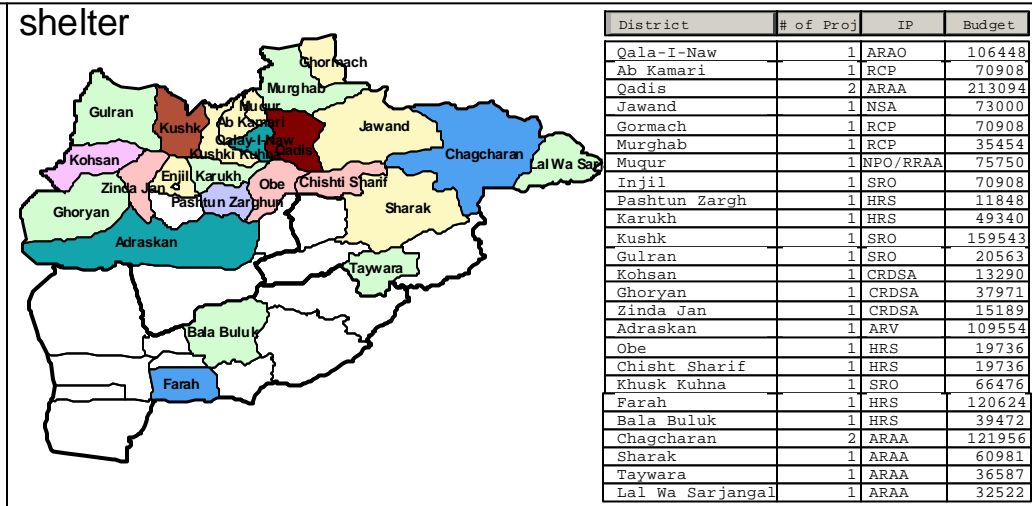
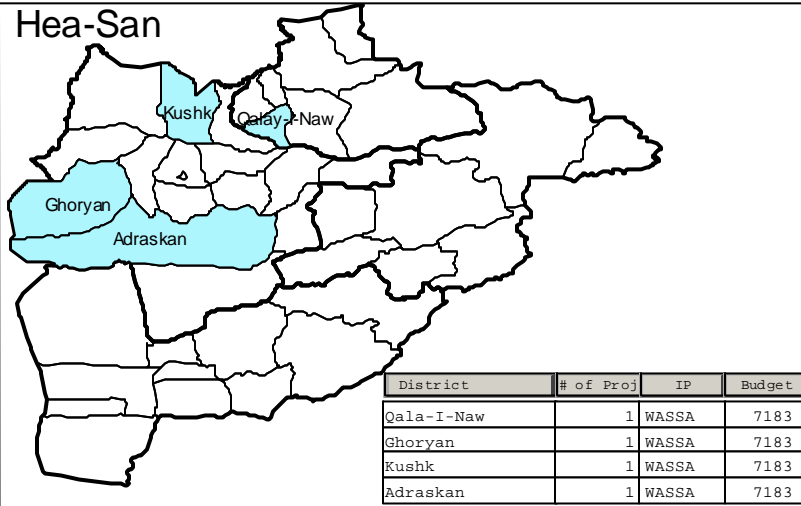
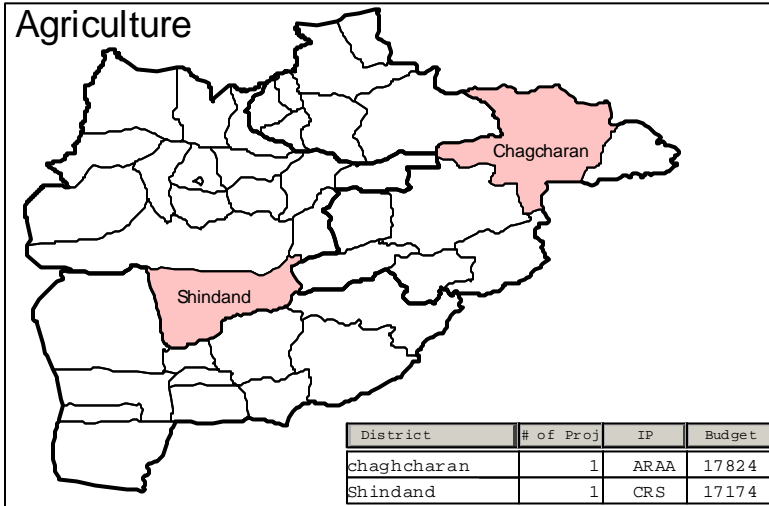
For Standardization purpose AIMS uses the 32 Province 329 District boundary model.

For further information contact AIMS  
E-mail: [info@aims.org.af](mailto:info@aims.org.af)  
Web site: [www.aims.org.af](http://www.aims.org.af)

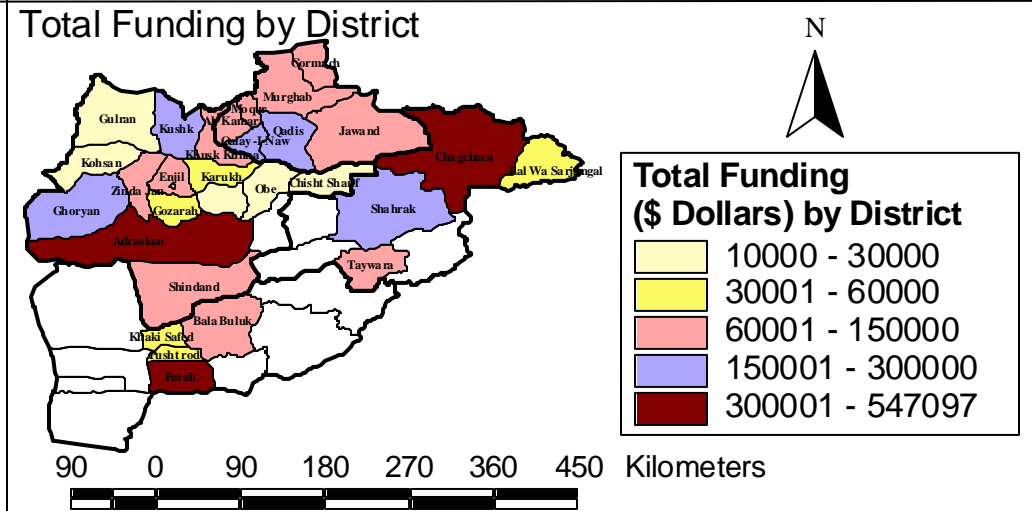
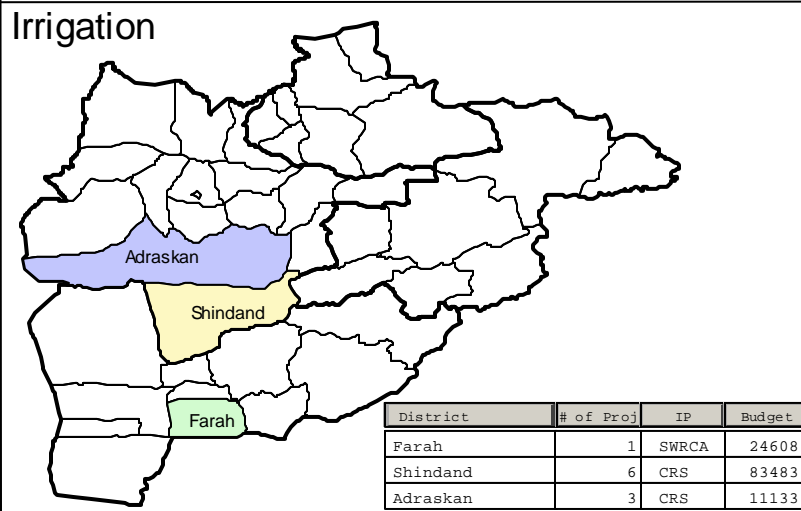
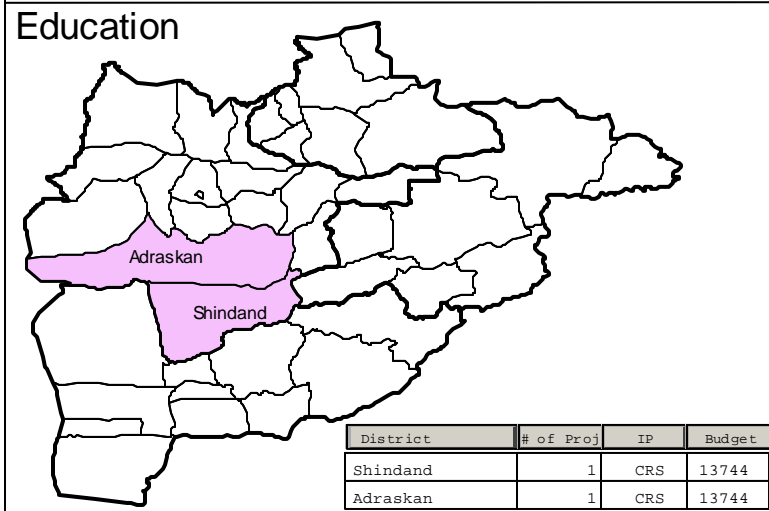
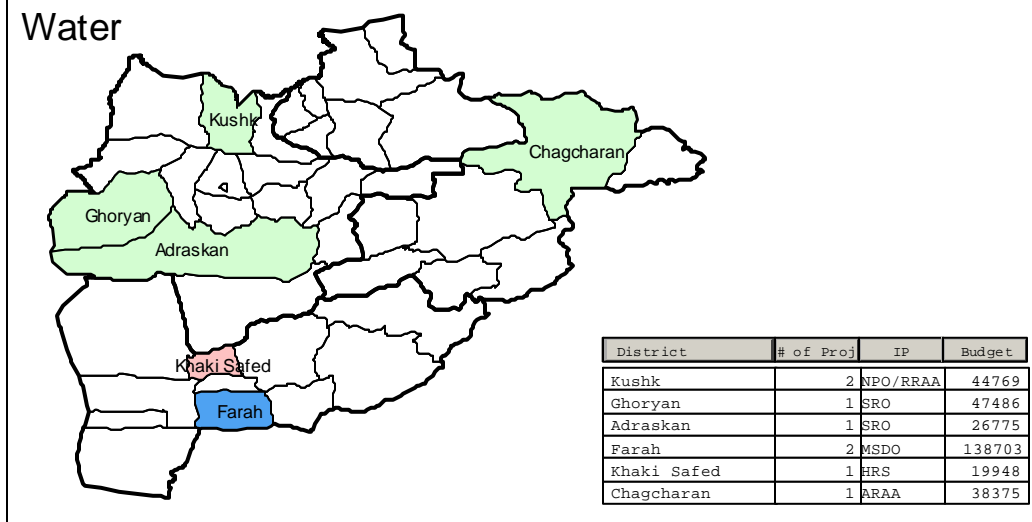
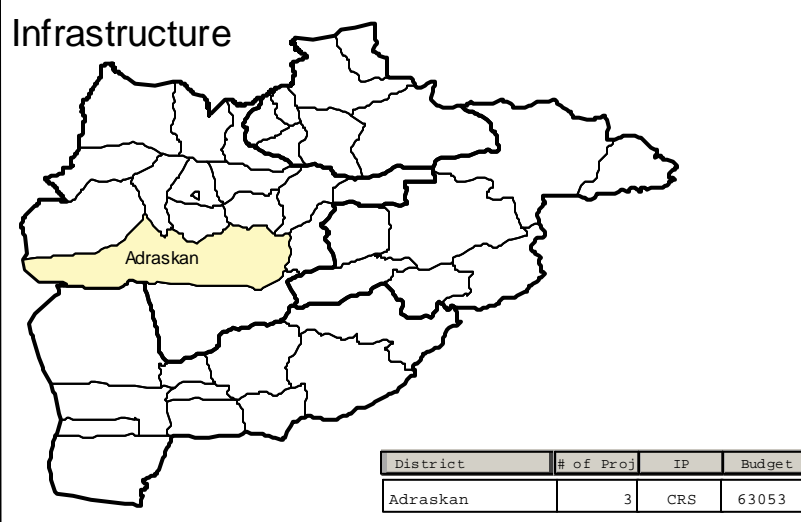
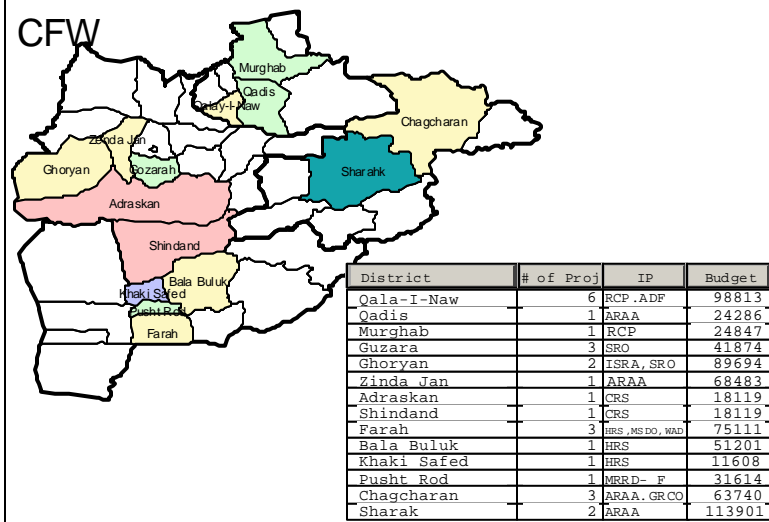
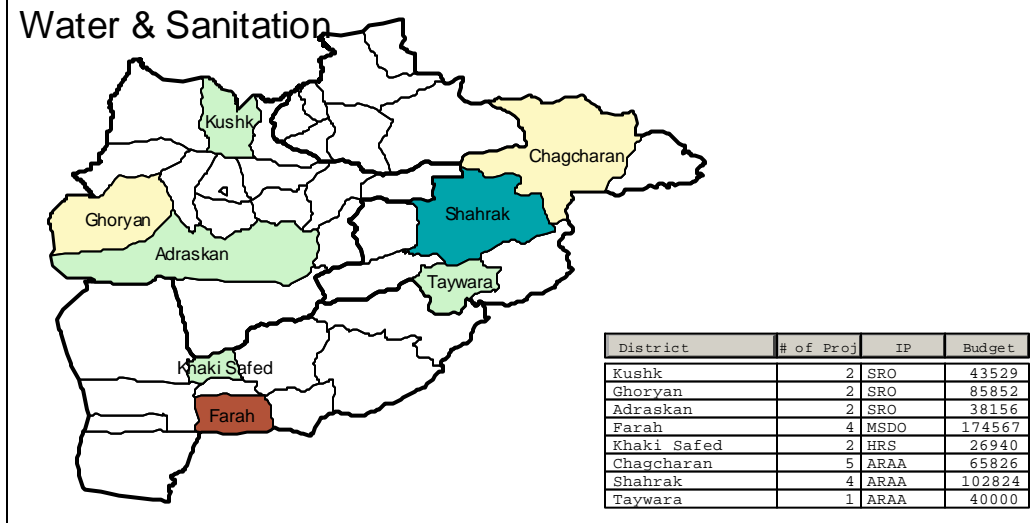
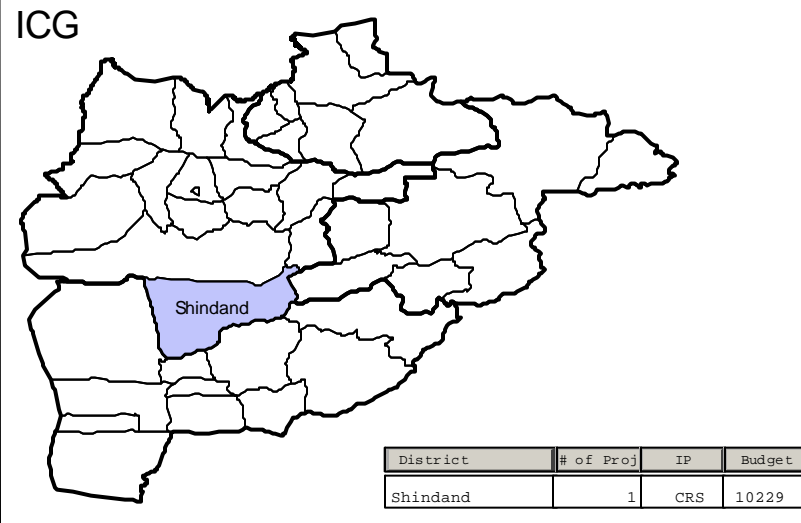
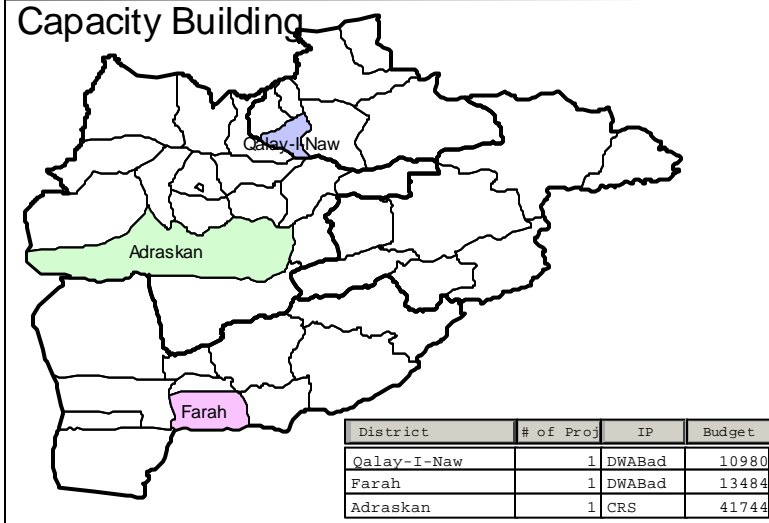
Coordinates: Geographic Decimal Degree  
Datum: WGS 84

Date: January 2004





Afghanistan - Western Region  
UNHCR Activities Map  
November 2003



### LEGEND

**Boundry**

- Province
- District

**Funding (\$ Dollars)**

- 1 - 8000
- 8001 - 10000
- 10001 - 12500
- 12501 - 15000
- 15001 - 20000
- 20001 - 50000
- 50001 - 100000
- 100001 - 120000
- 120001 - 150000
- 150001 - 200000
- 213094

# Flood Prone in Western Areas



**BOUNDARY**

- International
- Provincial
- District

**RIVER**

- Main
- Stream
- Lake

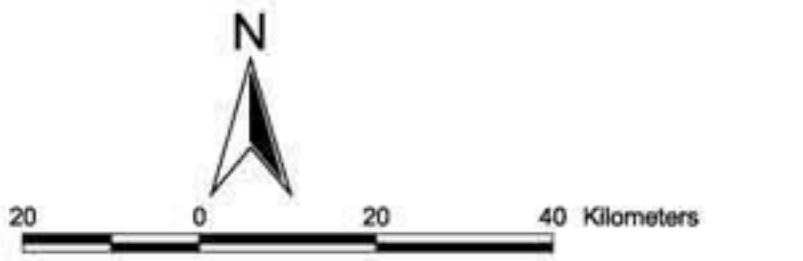
**SETTLEMENTS**

- Province Center
- Capital.shp

**FLOOD RISK**

- Flood Prone Areas
- Non-perennial/ Intermittent/Fluctuating
- Land subject to inundation

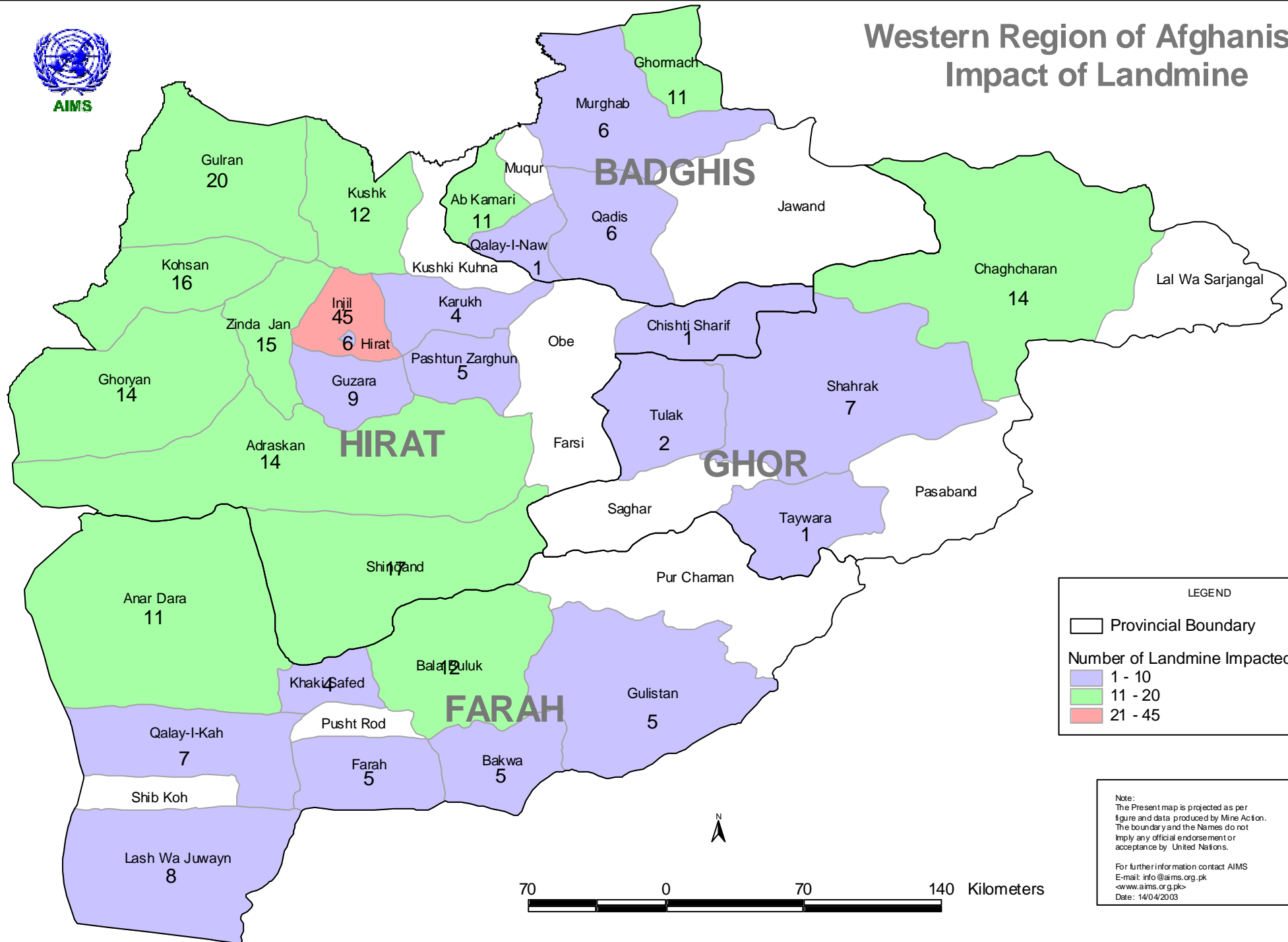
Source:  
Flood Analysis done by CFC



Print Date: March, 2005



# Western Region of Afghanistan Impact of Landmine



LEGEND

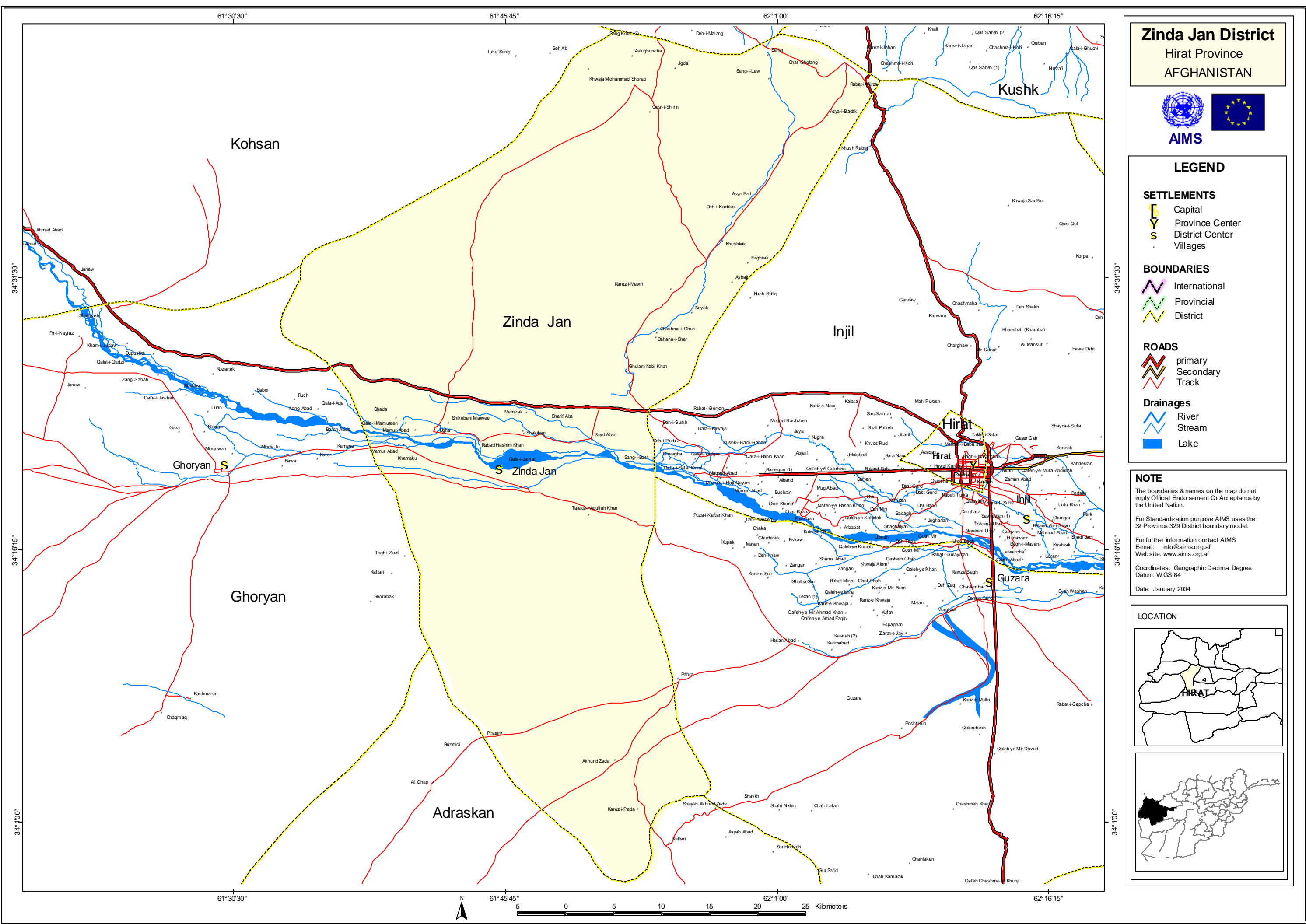
□ Provincial Boundary

Number of Landmine Impacted Villages

- 1 - 10
- 11 - 20
- 21 - 45

Note:  
 The Present map is projected as per figure and data produced by Mine Action.  
 The boundary and the Names do not imply any official endorsement or acceptance by United Nations.  
 For further information contact AIMS  
 E-mail: info@aims.org.pk  
 <www.aims.org.pk>  
 Date: 14/04/2003





**Zinda Jan District**  
 Hirat Province  
 AFGHANISTAN



**LEGEND**

- SETTLEMENTS**
- Capital
  - Province Center
  - District Center
  - Villages
- BOUNDARIES**
- International
  - Provincial
  - District
- ROADS**
- primary
  - Secondary
  - Track
- Drainages**
- River
  - Stream
  - Lake

**NOTE**

The boundaries & names on the map do not imply Official Endorsement Or Acceptance by the United Nation.

For Standardization purpose AIMS uses the 32 Province 329 District boundary model.

For further information contact AIMS  
 E-mail: [info@aims.org.af](mailto:info@aims.org.af)  
 Web site: [www.aims.org.af](http://www.aims.org.af)

Coordinates: Geographic Decimal Degree  
 Datum: WGS 84  
 Date: January 2004

